



Bus Station
STATION CAR PARK
Hotel
Route P3

Hotel
NORTH
Cutline 1
Cutline 1

Ppg Sta
NORTH
Cutline 2
Cutline 2

Disclaimers:-
 i. This drawing is copyright and must not be copied in part or in whole unless agreed in writing by Local Transport Projects Ltd.
 ii. Reference should be made to the project's drawing register to ensure the latest drawing is being referred to.
 iii. All dimensions are to be checked by the contractor prior to commencement of work. Any discrepancy shall be reported immediately to Local Transport Projects Ltd.
 iv. All work shall be carried out in accordance with local authority, statutory authority and health & safety requirements & regulations.
 v. This drawing is produced to be printed and read in colour. Reproduction in black and white may prevent correct interpretation of some aspects.
 vi. Based on OS Mapping provided by client.

Rev.	Date	By	Chk	Description
0	-	-	-	-

Client
North Lincolnshire Council

Project
Barton Active Travel Hub and Mobility Hub

Title
Primary Route 4:
Butts Road & Falkland Way
Public Consultation

local transport projects
traffic engineering and transport planning

Armstrong House,
The Fenwick Centre,
Bevington,
East Riding of Yorkshire,
HU21 0NW.
t 01482 279111
or info@ltp.co.uk
www.localtransportprojects.co.uk
Registered No. 5255228

Drawn
Scale
Status

Date
Checked
Approved

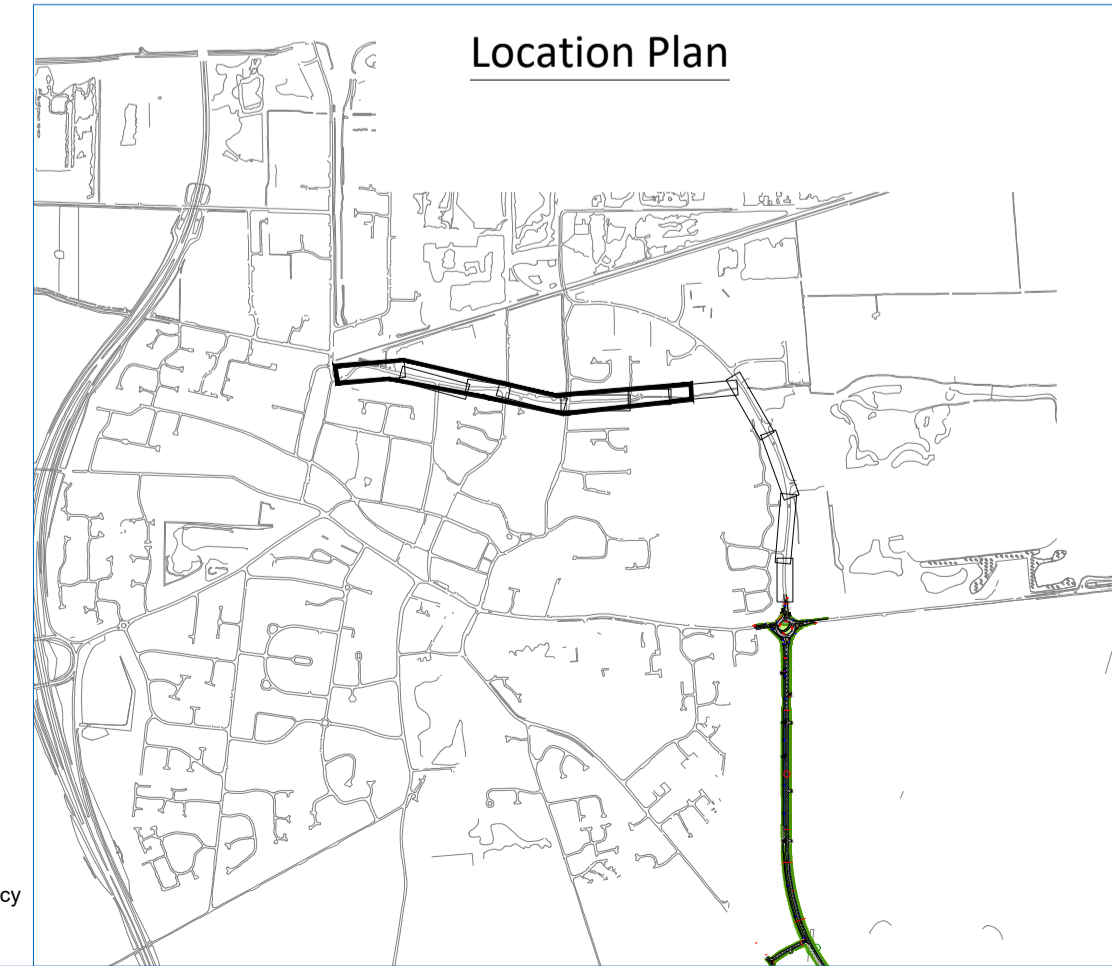
10 10 24
1 : 250
NW
NW

CONSULTATION

Drawing number
Project
Sheet
Revision

LTP/5041/P4 / C2 .01 0

- Key**
- Proposed raised table
 - Proposed sinusoidal ramps
 - Proposed widened footway
 - Proposed green surfacing
 - Proposed tactiles - BUFF or RED as shown
 - Proposed markings
 - Existing markings to remain
 - Private accesses
 - Assumed highway boundary



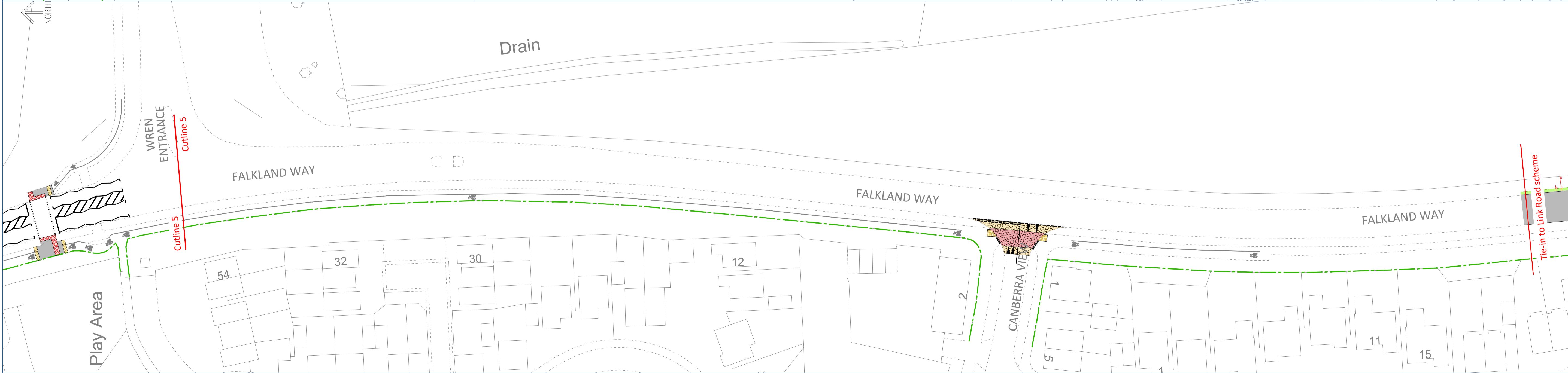
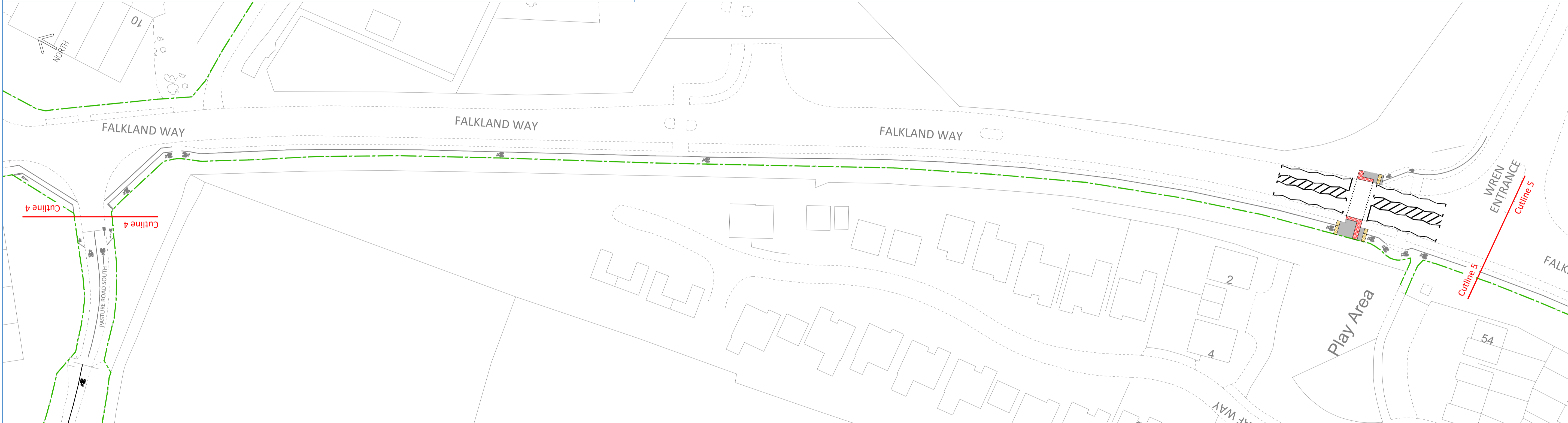
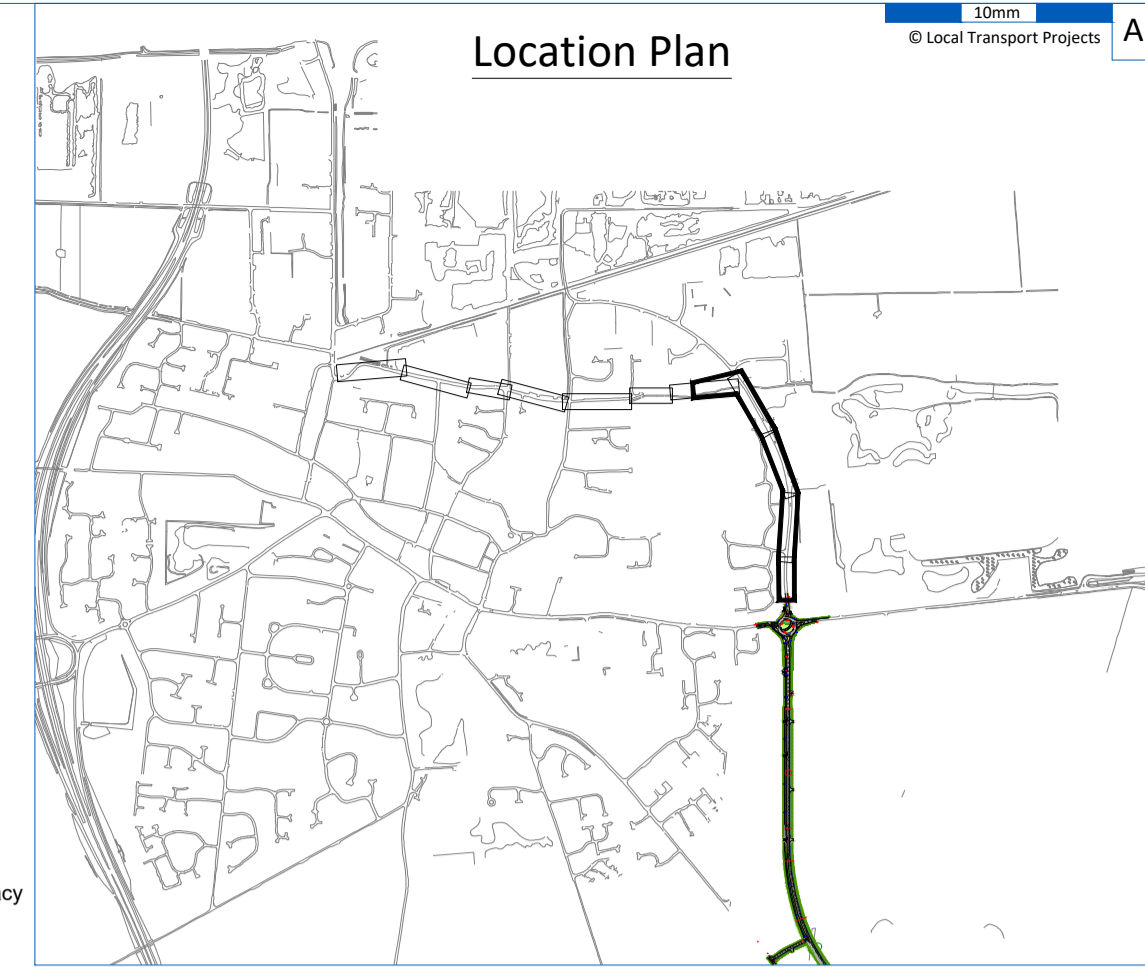
Local Transport Projects accepts no liability for the accuracy of the data provided and highway boundary information shown is subject to checks by a licensed conveyancer.



Key

- Proposed raised table
- Proposed sinusoidal ramps
- Proposed widened footway
- Proposed green surfacing
- Proposed tactile - BUFF or RED as shown
- Proposed markings
- Existing markings to remain
- Private accesses
- Assumed highway boundary

Local Transport Projects accepts no liability for the accuracy of the data provided and highway boundary information shown is subject to checks by a licensed conveyancer.



Disclaimers:-

- i. This drawing is copyright and must not be copied in part or in whole unless agreed in writing by Local Transport Projects Ltd.
- ii. Reference should be made to the project's drawing register to ensure the latest drawing is being referred to.
- iii. All dimensions are to be checked by the contractor prior to commencement of work. Any discrepancy shall be reported immediately to Local Transport Projects Ltd.
- iv. All work shall be carried out in accordance with local authority, statutory authority and health & safety requirements & regulations.
- v. This drawing is produced to be printed and read in colour. Reproduction in black and white may prevent correct interpretation of some aspects.
- vi. Based on OS Mapping provided by client.

0	-	-	-
---	---	---	---

Rev. Date: By Chk Description

Client
North Lincolnshire Council

Project
Barton Active Travel Hub and Mobility Hub

Title
Primary Route 4: Butts Road & Falkland Way Public Consultation

local transport projects
traffic engineering and transport planning

Armstrong House,
The Riverside Centre,
Beering,
East Riding of Yorkshire,
HU21 0NW.

t: 01482 279111
or info@ltp.co.uk
www.localtransportprojects.co.uk
Registered No. 5255228

Drawn: OA Date: 10 10 24
Scale: 1:250 Checked: NW Approved: NW
Status:

CONSULTATION

Drawing number: LTP/5041/P4 / C2 .02 0