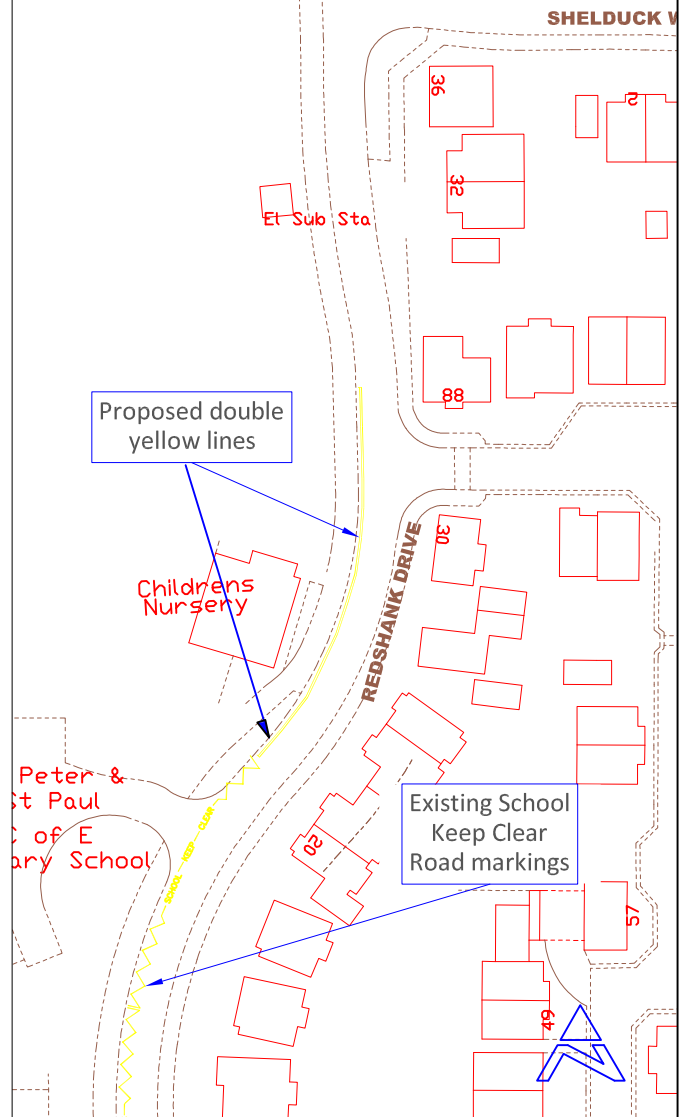
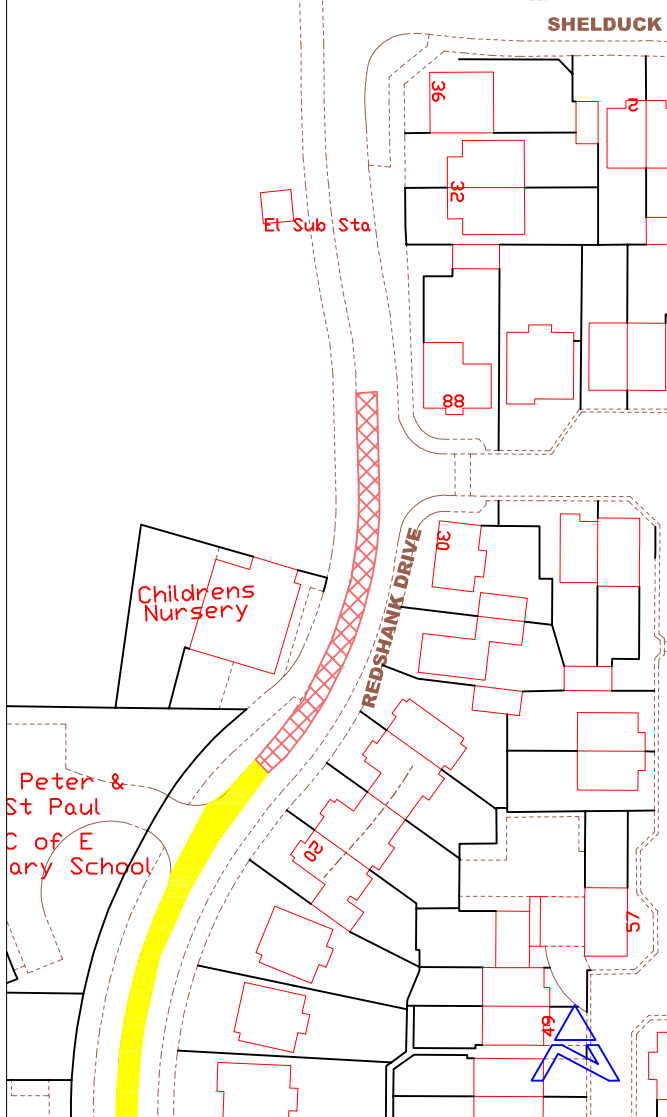



PROPOSED TRAFFIC ORDER DETAIL
Scale: 1:1000

PROPOSED LINING DETAIL
Scale: 1:1000



KEY

Proposed restrictions



No waiting at anytime
Double yellow lines

Existing restrictions



No stopping on school markings
Mon - Fri 8am to 5pm

REV	DETAILS	APPROVED BY	DATE APPROVED
-----	---------	-------------	---------------

North Lincolnshire Council

Director
Communities
Lesley Potts

Based upon the Ordnance Survey mapping with the permission of Ordnance Survey on behalf of the Controller of Her Majesty's Stationary Office. © Crown Copyright. Unauthorised reproduction infringes Crown Copyright and may lead to prosecution or civil proceedings.

NORTH LINCOLNSHIRE COUNCIL 2018 0100023560

DRAWING TITLE

Proposed restrictions: Redshank Drive, Scunthorpe

DRAWN BY ICJ	SCALE A4 - 1:1250	CHECKED BY	DATE CHECKED 27/11/2023	APPROVED BY	DATE APPROVED
-----------------	----------------------	------------	----------------------------	-------------	---------------

PROJECT TITLE Traffic Regulation Order	DRAWING NUMBER YHN5006/23/12/01	REV
---	------------------------------------	-----

The Ordnance Survey map data included within this publication is provided by North Lincolnshire Council under license from Ordnance Survey in order to fulfil its public function to act as a planning authority. Persons viewing this mapping should contact Ordnance Survey copyright for advice where they wish to license Ordnance Survey map data for their own use.