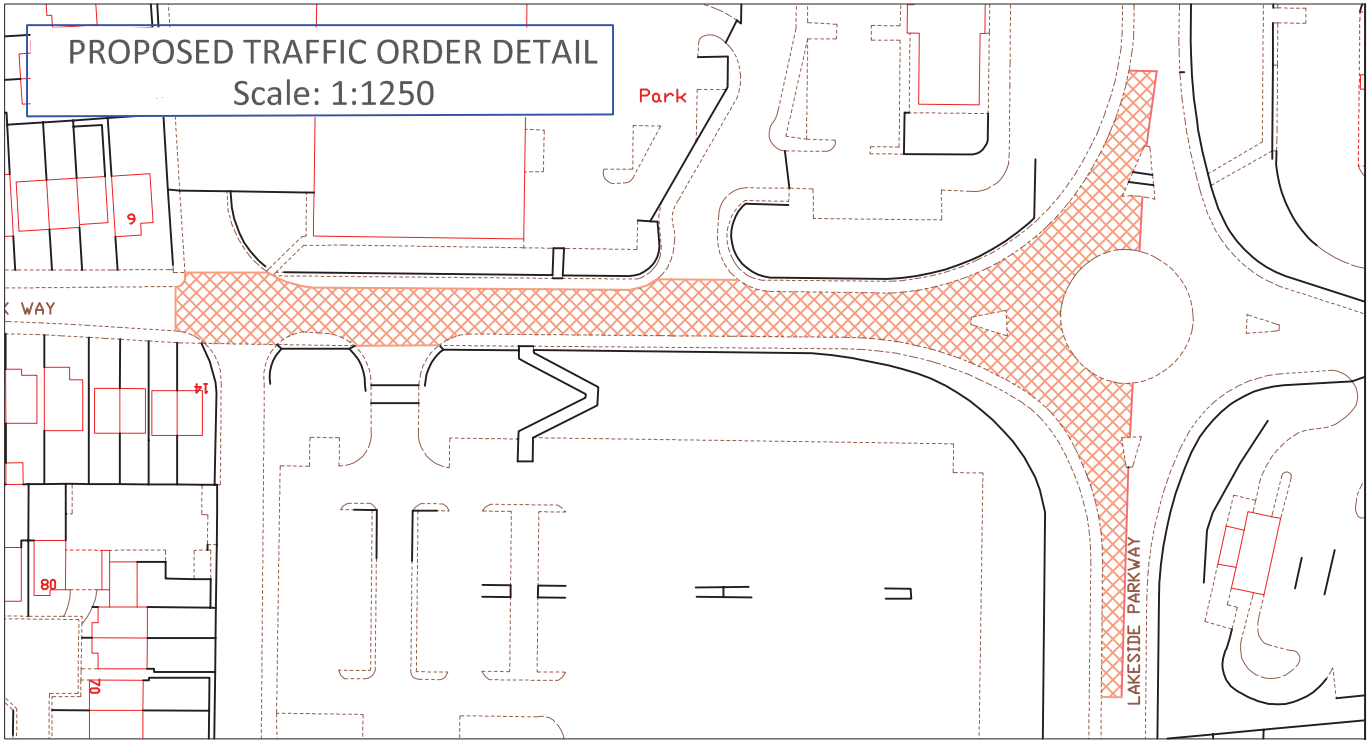
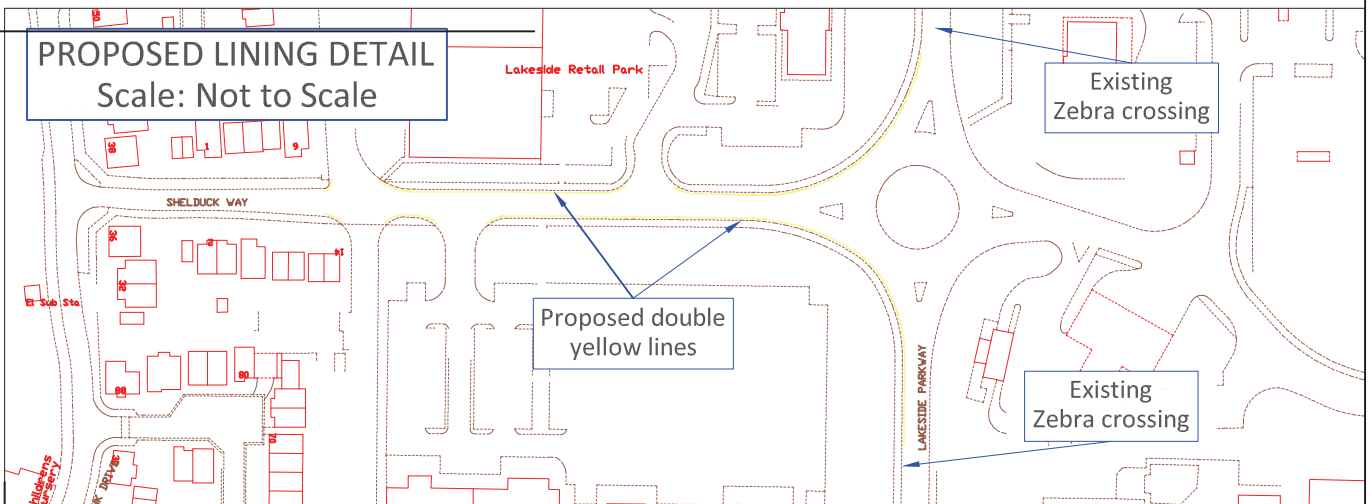


**PROPOSED TRAFFIC ORDER DETAIL**  
Scale: 1:1250

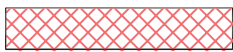


**PROPOSED LINING DETAIL**  
Scale: Not to Scale



**KEY**

Proposed restrictions



No waiting at anytime  
Double yellow lines

REV	DETAILS	APPROVED BY	DATE APPROVED
-----	---------	-------------	---------------

**North Lincolnshire Council**  
Director Communities  
Lesley Potts

Based upon the Ordnance Survey mapping with the permission of Ordnance Survey on behalf of the Controller of Her Majesty's Stationary Office. © Crown Copyright. Unauthorised reproduction infringes Crown Copyright and may lead to prosecution or civil proceedings.  
NORTH LINCOLNSHIRE COUNCIL 2018 0100023560

DRAWING TITLE  
**Proposed restrictions: Shelduck Way, Scunthorpe**

DRAWN BY ICJ	SCALE A4 - See drawing	CHECKED BY <i>NTS</i>	DATE CHECKED 24/11/2023	APPROVED BY <i>G. Pearson</i>	DATE APPROVED
PROJECT TITLE Traffic Regulation Order			DRAWING NUMBER YHN5006/23/10/01	REV	

The Ordnance Survey map data included within this publication is provided by North Lincolnshire Council under license from Ordnance Survey in order to fulfil its public function to act as a planning authority. Persons viewing this mapping should contact Ordnance Survey copyright for advice where they wish to license Ordnance Survey map data for their own use.