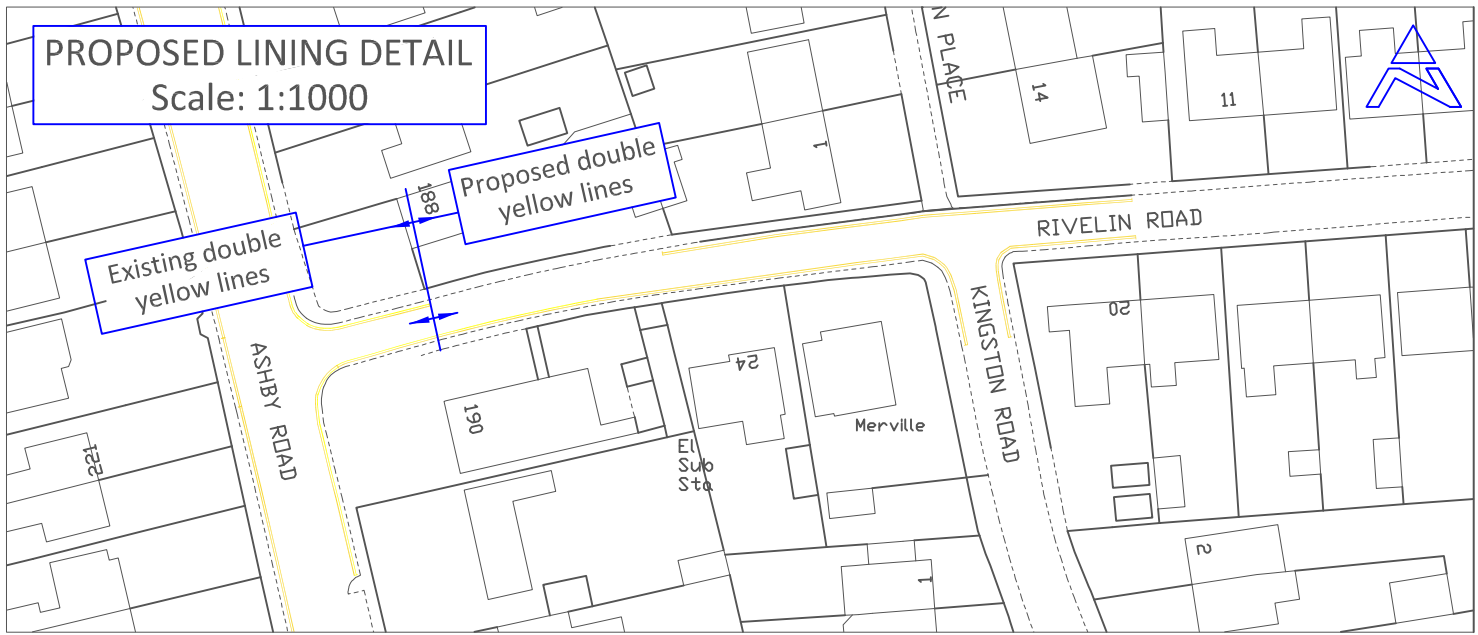
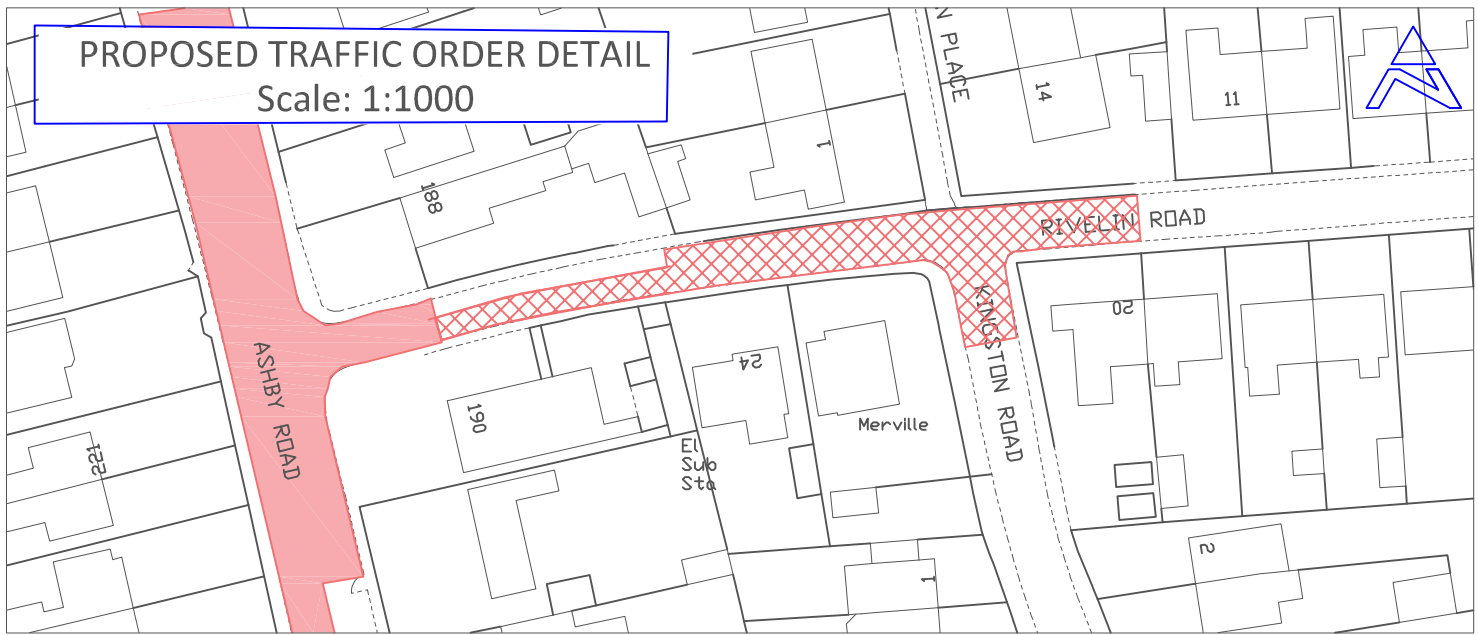


**PROPOSED LINING DETAIL**  
Scale: 1:1000

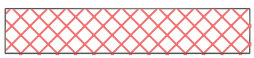


**PROPOSED TRAFFIC ORDER DETAIL**  
Scale: 1:1000



**KEY**

Proposed restrictions



No waiting at anytime  
Double yellow lines

Existing restrictions



No waiting at anytime  
Double yellow lines

REV	DETAILS	APPROVED BY	DATE APPROVED
-----	---------	-------------	---------------

**North Lincolnshire Council**

Director  
Communities  
Lesley Potts

Based upon the Ordnance Survey mapping with the permission of Ordnance Survey on behalf of the Controller of Her Majesty's Stationary Office. © Crown Copyright. Unauthorised reproduction infringes Crown Copyright and may lead to prosecution or civil proceedings.

NORTH LINCOLNSHIRE COUNCIL 2018 0100023560

DRAWING TITLE

**Proposed restrictions: Rivelin Road, Scunthorpe**

DRAWN BY MT	SCALE A4 - 1:1000	CHECKED BY	DATE CHECKED 11/10/23	APPROVED BY	DATE APPROVED
----------------	----------------------	------------	--------------------------	-------------	---------------

PROJECT TITLE Traffic Regulation Order	DRAWING NUMBER YHN5006/23/07/01	REV
---	------------------------------------	-----

The Ordnance Survey map data included within this publication is provided by North Lincolnshire Council under license from Ordnance Survey in order to fulfil its public function to act as a planning authority. Persons viewing this mapping should contact Ordnance Survey copyright for advice where they wish to license Ordnance Survey map data for their own use.