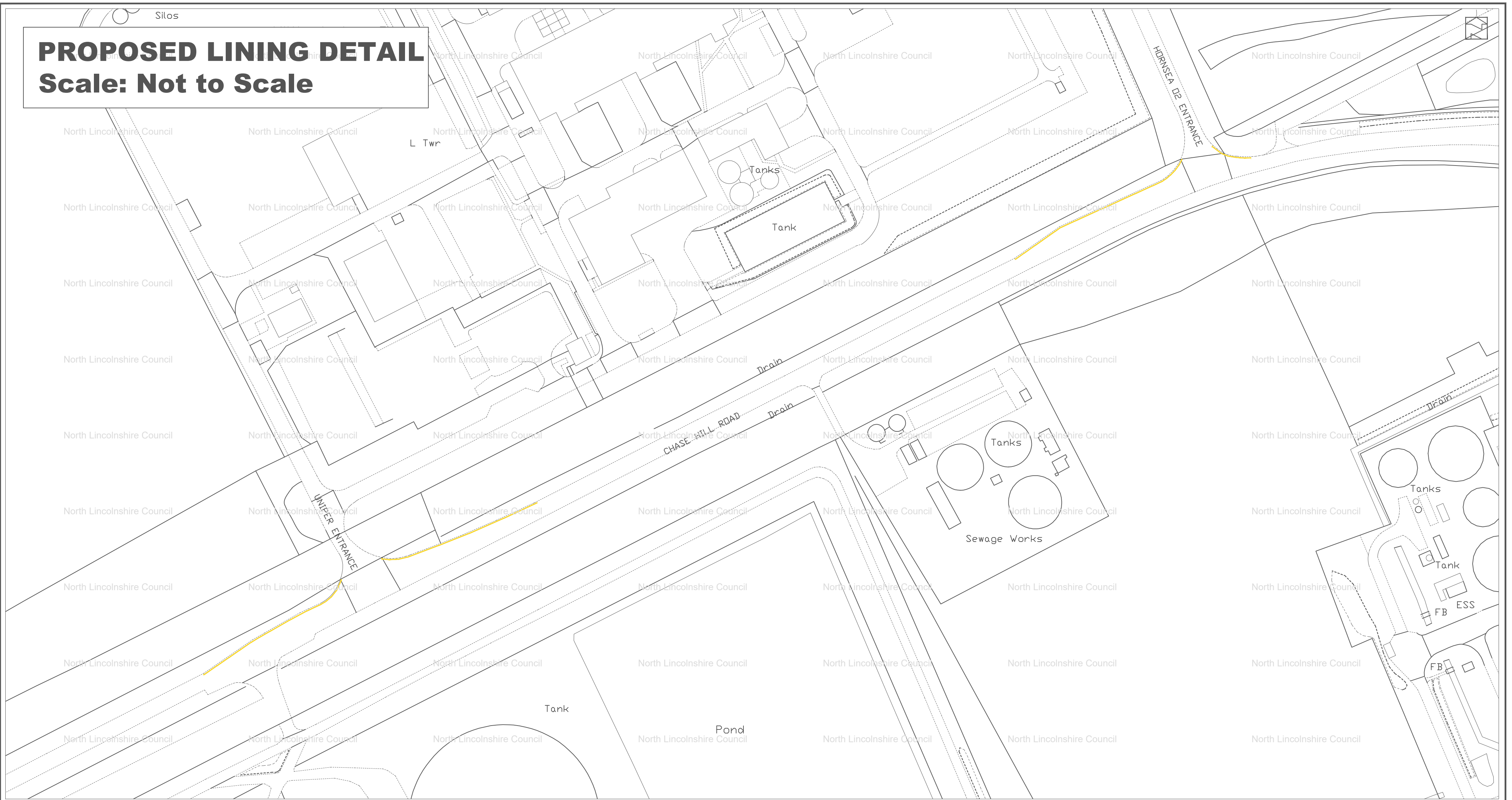
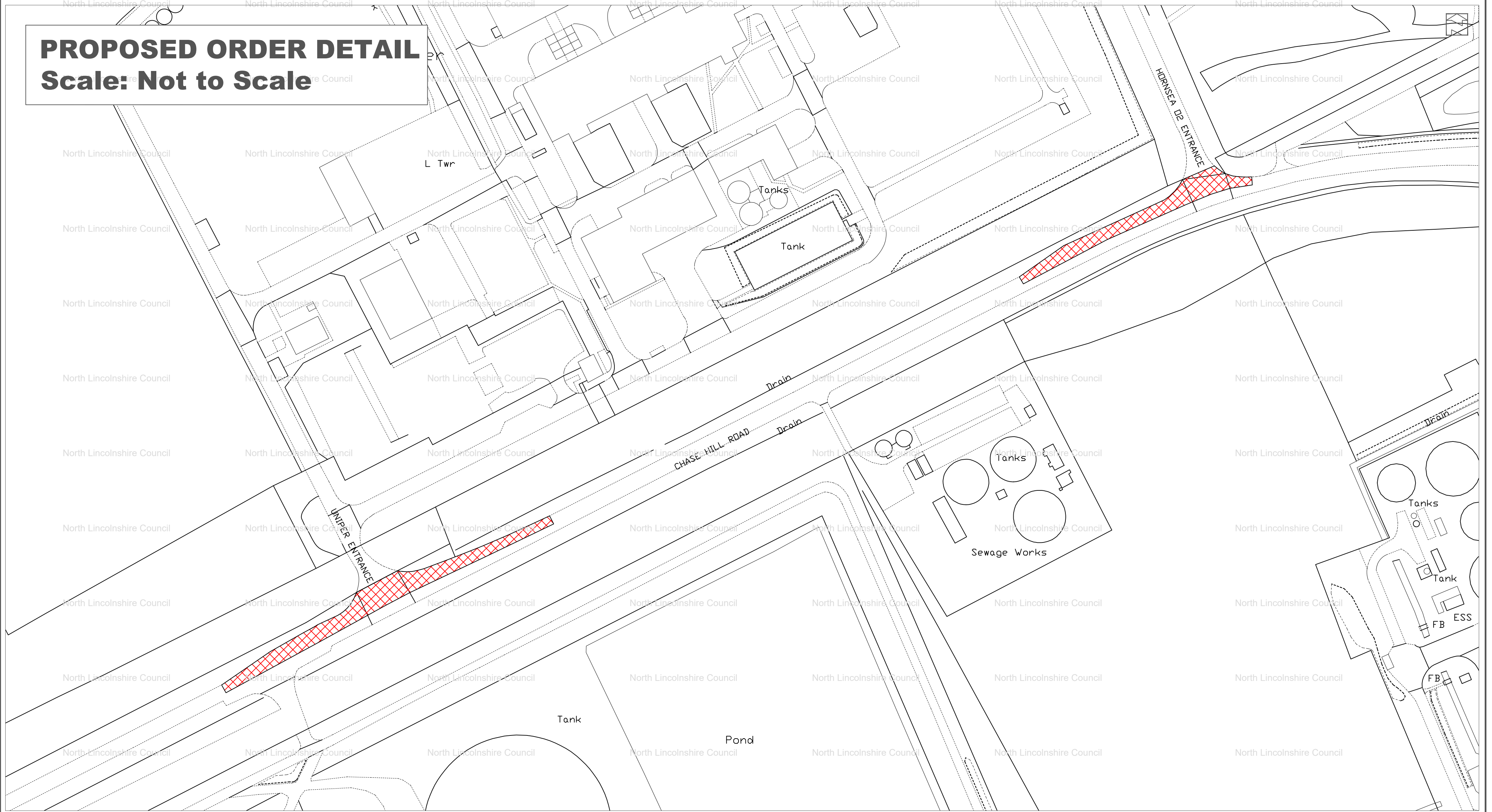


**PROPOSED LINING DETAIL**  
Scale: Not to Scale



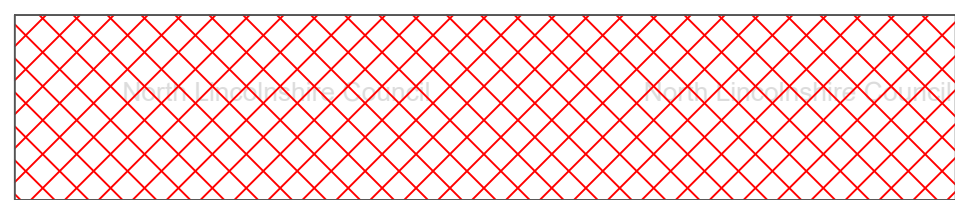
**PROPOSED ORDER DETAIL**  
Scale: Not to Scale



**ENFORCEABLE RESTRICTIONS UNDER CONSIDERATION IN THE VICINITY OF CHASE HILL ROAD - EAST HALTON**

**KEY (Proposed Restrictions)**

**No waiting at anytime - double yellow lines**



- **Double yellow lines mean no waiting at any time.**
- **Waiting restrictions indicated by yellow lines apply to the carriageway, pavement and verge.**
- **You may stop to load or unload (unless there are loading restrictions) or whilst dropping off or picking up passengers.**

REV	DETAILS	APPROVED BY	DATE APPROVED
	<b>North Lincolnshire Council</b> Traffic Safety Team Director of Economy & Environment, Helen Manderson		
	Based upon the Ordnance Survey mapping with the permission of Ordnance Survey on behalf of the Controller of Her Majesty's Stationary Office. © Crown Copyright. Unauthorised reproduction infringes Crown Copyright and may lead to prosecution or civil proceedings. NORTH LINCOLNSHIRE COUNCIL 2018 0100023560		
	Drawing Title Proposed Traffic Regulation Order Drawn by M.L.Turner Scale Project Title Chase Hill Road - East Halton	Checked by J.Jickells Approved by G.Denovan	Date checked 04/10/2023 Date approved
	Drawing Number YHN95006/23/06/001		Rev
<small>The Ordnance Survey map data included within this publication is provided by North Lincolnshire Council under license from Ordnance Survey in order to fulfil its public function to act as a planning authority. Persons viewing this mapping should contact Ordnance Survey copyright for advice where they wish to license Ordnance Survey maps for their own use.</small>			