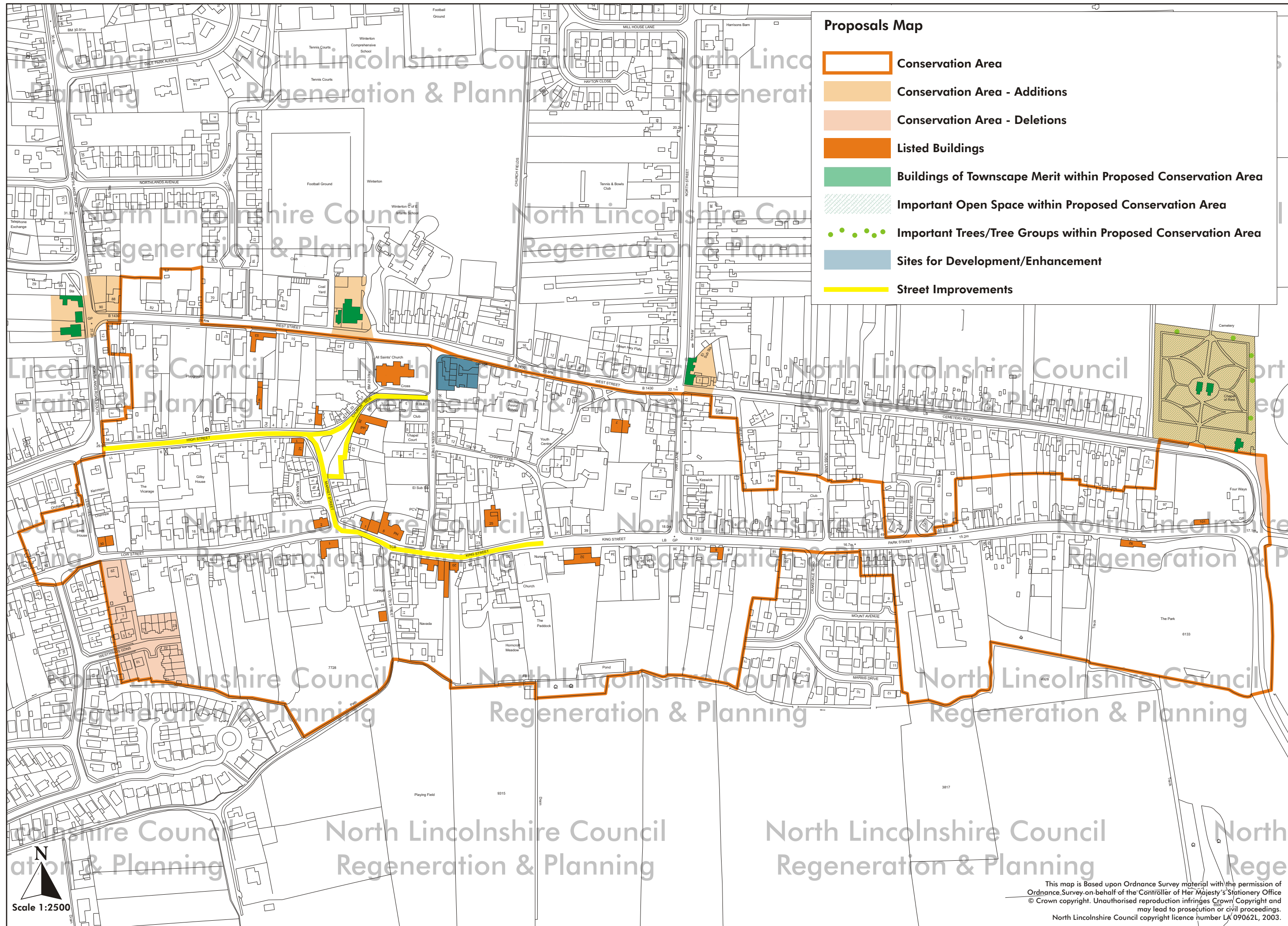















**Proposals Map**

-  Conservation Area
-  Conservation Area - Additions
-  Conservation Area - Deletions
-  Listed Buildings
-  Buildings of Townscape Merit within Proposed Conservation Area
-  Important Open Space within Proposed Conservation Area
-  Important Trees/Tree Groups within Proposed Conservation Area
-  Sites for Development/Enhancement
-  Street Improvements



N  
Scale 1:2500

This map is Based upon Ordnance Survey material with the permission of Ordnance Survey on behalf of the Controller of Her Majesty's Stationery Office © Crown copyright. Unauthorised reproduction infringes Crown Copyright and may lead to prosecution or civil proceedings. North Lincolnshire Council copyright licence number LA 09062L, 2003.

-  Existing Conservation Area
-  Listed Buildings
-  Buildings of Townscape Merit
-  Buildings - Neutral Effect
-  Buildings - Negative Effect
-  Important Open Space
-  Sites for which have a Negative Effect
-  Important Views
-  Important Trees/Tree Groups
-  Conservation Area - Additions
-  Conservation Area - Deletions
-  Possible Street Improvements
-  Site for Enhancement/Redevelopment