



Figure 1 - Extract from 1851 Map of Brigg

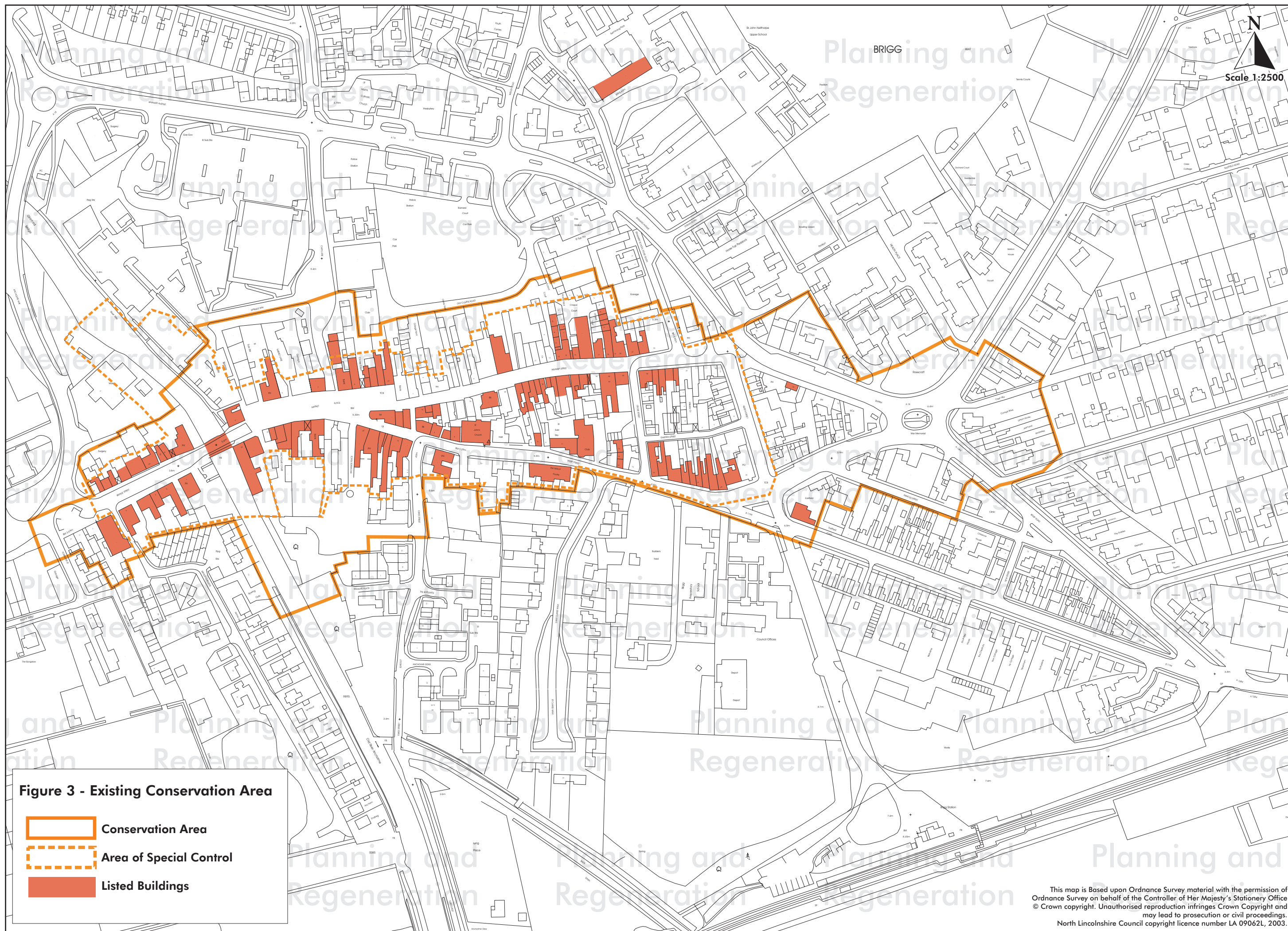




Figure 2 - Extract from 1906 Map of Brigg

This map is based upon Ordnance Survey material with the permission of Ordnance Survey on behalf of the Controller of Her Majesty's Stationery Office © Crown copyright. Unauthorised reproduction infringes Crown Copyright and may lead to prosecution or civil proceedings. North Lincolnshire Council copyright licence number LA 090621, 2003.

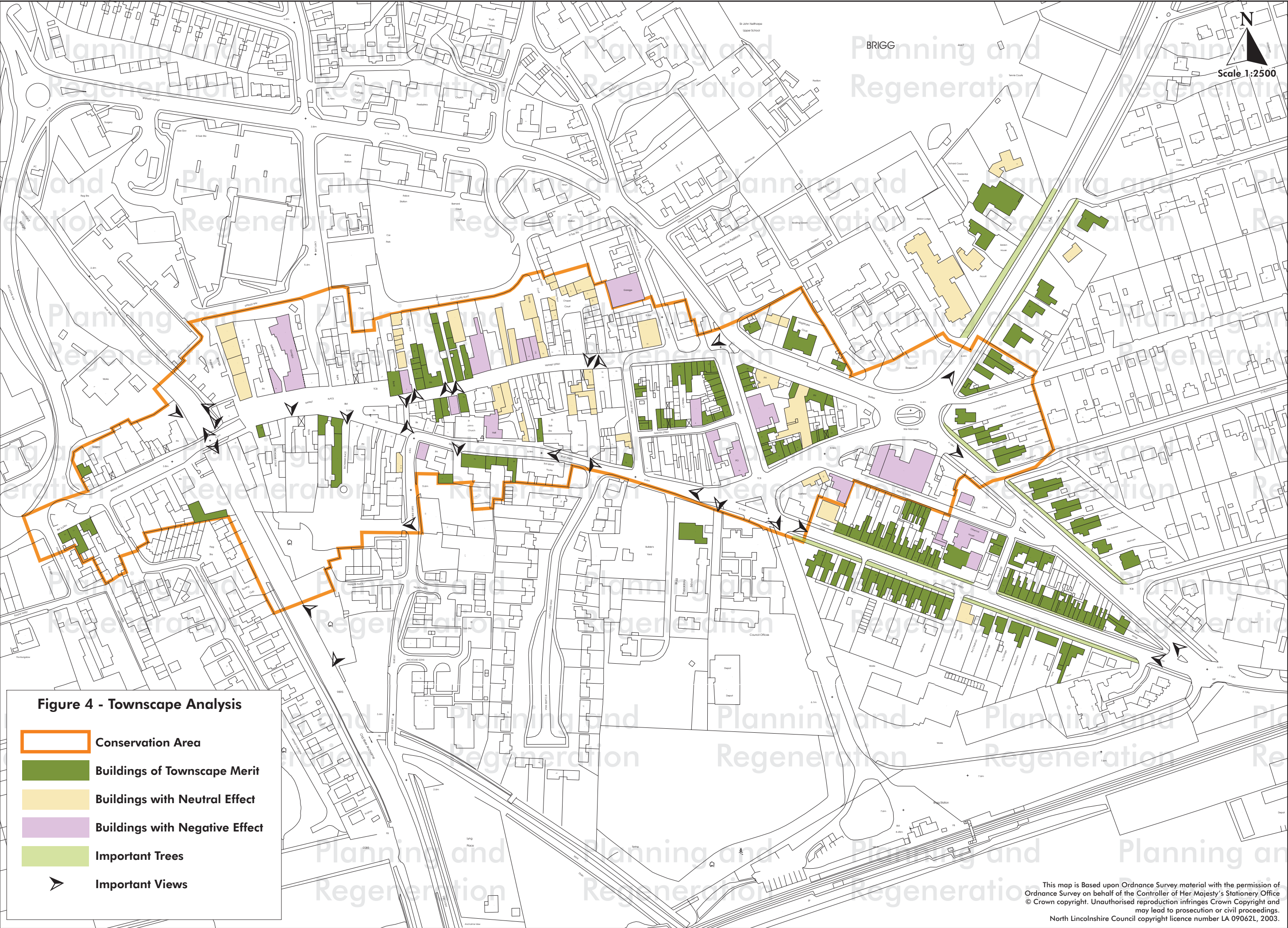










**Figure 3 - Existing Conservation Area**

-  Conservation Area
-  Area of Special Control
-  Listed Buildings





**Figure 4 - Townscape Analysis**

-  Conservation Area
-  Buildings of Townscape Merit
-  Buildings with Neutral Effect
-  Buildings with Negative Effect
-  Important Trees
-  Important Views

This map is Based upon Ordnance Survey material with the permission of Ordnance Survey on behalf of the Controller of Her Majesty's Stationery Office © Crown copyright. Unauthorised reproduction infringes Crown Copyright and may lead to prosecution or civil proceedings. North Lincolnshire Council copyright licence number LA 09062L, 2003.



