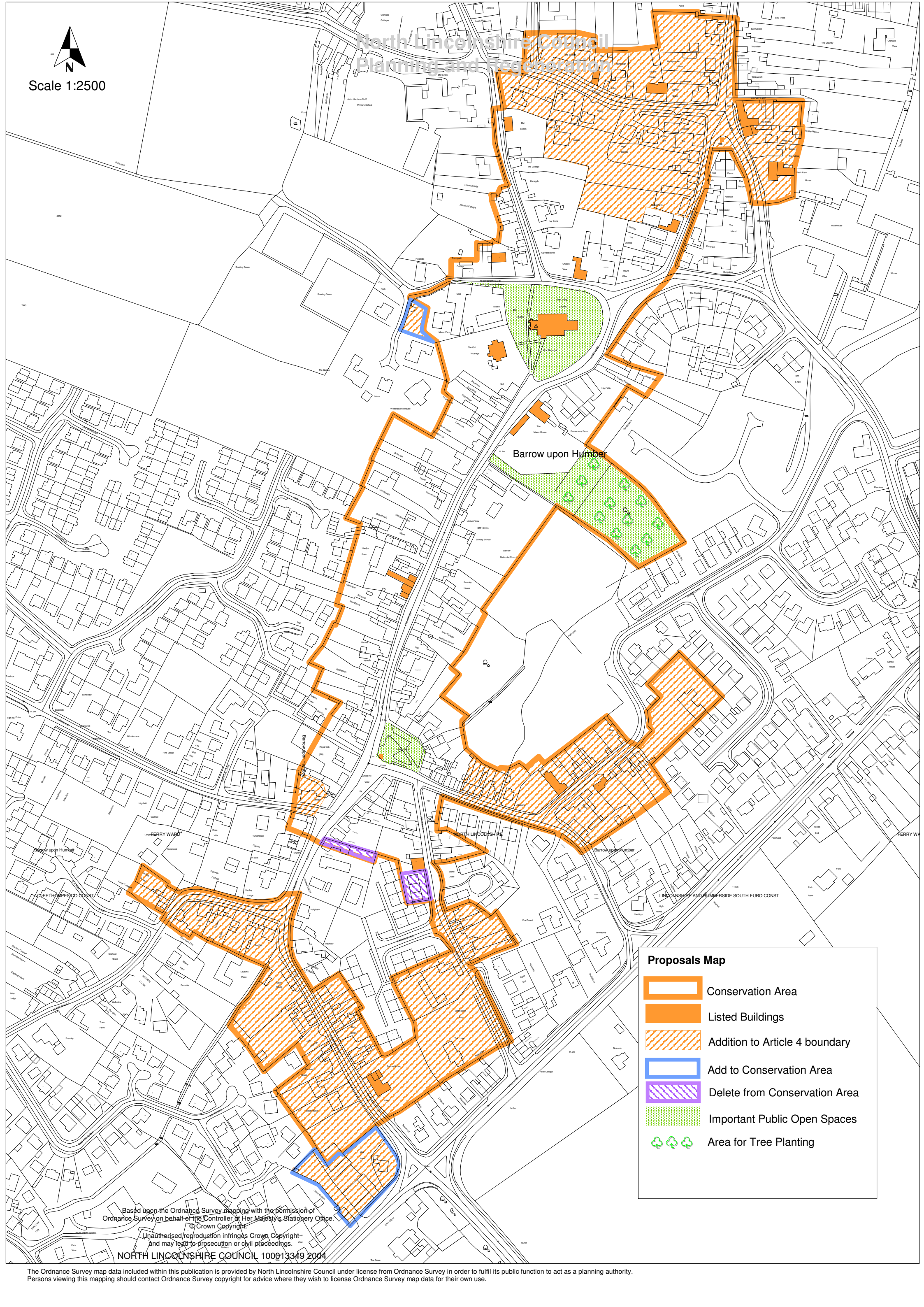









Scale 1:2500

# North Lincolnshire Council Planning and Regeneration



Barrow upon Humber

**Proposals Map**

-  Conservation Area
-  Listed Buildings
-  Addition to Article 4 boundary
-  Add to Conservation Area
-  Delete from Conservation Area
-  Important Public Open Spaces
-  Area for Tree Planting

Based upon the Ordnance Survey mapping with the permission of Ordnance Survey on behalf of the Controller of Her Majesty's Stationery Office. © Crown Copyright.

Unauthorised reproduction infringes Crown Copyright and may lead to prosecution or civil proceedings.

NORTH LINCOLNSHIRE COUNCIL 100013349 2004

The Ordnance Survey map data included within this publication is provided by North Lincolnshire Council under license from Ordnance Survey in order to fulfil its public function to act as a planning authority. Persons viewing this mapping should contact Ordnance Survey copyright for advice where they wish to license Ordnance Survey map data for their own use.