

WILDLIFE AND COUNTRYSIDE ACT 1981
DEFINITIVE MAP MODIFICATION (Owston Ferry
FP138A) ORDER 2013



County of Lincoln – Parts of Lindsey (Isle of Axholme)
Definitive Map and Statement

Wildlife and Countryside Act 1981

County of Lincoln – Parts of Lindsey (Isle of Axholme) Definitive Map and Statement

Definitive Map Modification (Owston Ferry FP138A) Order 2013

This order is made by North Lincolnshire Council under section 53(2)(a) of the Wildlife and Countryside Act 1981 ("the Act") because it appears to that authority that the County of Lincoln – Parts of Lindsey (Isle of Axholme) Definitive Map and Statement require modification in consequence of the occurrence of an event specified in section 53(3)(b) the expiration, in relation to any way in the area to which the map relates, of any period such that the enjoyment by the public of the way during that period raises a presumption that the way has been dedicated as a public path.


The authority have consulted every local authority whose area includes the land to which the order relates. North Lincolnshire Council hereby order that:

1. For the purposes of this order the relevant date is 1st October 2013.
2. The County of Lincoln – Parts of Lindsey (Isle of Axholme) Definitive Map and Statement shall be modified as described in Part 2 of the Schedule and shown on the map attached to the order.
3. This order shall take effect on the date it is made and may be cited as the Definitive Map Modification (Owston Ferry FP138A) Order 2013.

**THE COMMON SEAL of
NORTH LINCOLNSHIRE COUNCIL**

Was hereunto affixed
In the presence of:

(Authorised signatory)



Seal Number: 7335

Dated: 10th October 2013

SCHEDULE

PART 1

Modification of Definitive Map

Description of path or way to be added

A –B as indicated on the map: A 126-metre-long footpath leading in a north-easterly direction through the garden at the Crooked Billet public house, along the eastern side of a property known as Mill House, continuing north-east past the Silver Street Flats and terminating at it's junction with the High Street.


PART 2

Modification of Definitive Statement

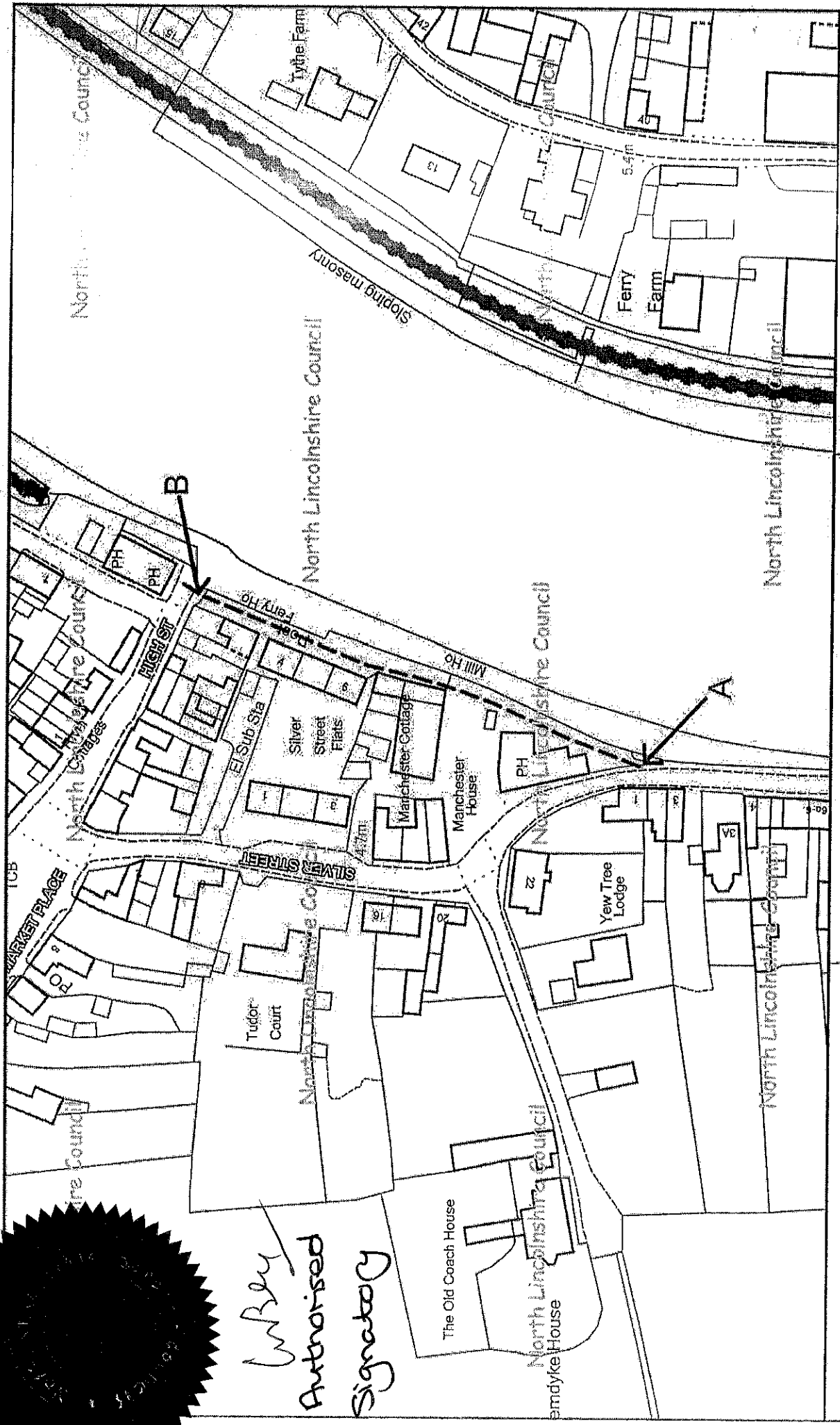
Variation of particulars of path or way

A 126 metre-long footpath with a width of 1.8 metres commencing at a point off South Street at grid reference SK81289986, leading in a north-easterly direction through the garden to the rear of the Crooked Billet public house, continuing north-east along the eastern side of a property known as Mill House, following a paved route past the Silver Street Flats and a property known as the Ferrymans, 1 Trentside, where it terminates on the High Street at grid reference SK81339998.


Seal No 7335



W. Boyd
Authorised
Signatory




North Lincolnshire Council



Director of Places
Peter Williams
BSc, DMS, C.Eng, M.E.I., M.C.M.I., A.M.I.Mech.E

Title: FP138A	
Drawing No:	Version: 1
Drawn by: Naomi Boyd	Date: 01/10/2013
Scale @A4: 1:1390	

© Crown copyright and database rights 2013 Ordnance Survey 0100023560



**Wildlife and Countryside Act 1981
County of Lincoln – Parts of Lindsey (Isle of Axholme)**

Owston Ferry FP138A

Confirmation of Order

THE COMMON SEAL of
NORTH LINCOLNSHIRE COUNCIL
was hereto affixed
in the presence of:



(Authorised signatory)



Seal No.: 7371

Dated: 19th December 2013