

Wildlife and Countryside Act 1981

**County of Lincoln – Parts of Lindsey
(Isle of Axholme) Definitive Map and
Statement**

**Definitive Map Modification (Public
Footpath 49, Epworth) Order 2006(2)**



Wildlife and Countryside Act 1981

County of Lincoln – Parts of Lindsey (Isle of Axholme) Definitive Map and Statement

"Definitive Map Modification (Public Footpath 49, Epworth) Order 2006(2)"

This order is made by North Lincolnshire Council under section 53(2)(a) of the Wildlife and Countryside Act 1981 ("the Act") because it appears to that authority that the County of Lincoln – Parts of Lindsey (Isle of Axholme) Definitive Map and Statement require modification in consequence of the occurrence of an event specified in section 53(3)(a)(i) – namely, the coming into operation of any enactment or instrument, or any other event, whereby a highway shown or required to be shown in the map and statement has been authorised to be stopped up, diverted, widened or extended – of the Act.

1. For the purposes of this order the relevant date is 17th February 2006.
2. The County of Lincoln – Parts of Lindsey (Isle of Axholme) Definitive Map and Statement shall be modified as described in the Schedule and shown on the map attached to the order.
3. This order shall take effect on the date it is made and may be cited as the "Definitive Map Modification (Public Footpath 49, Epworth) Order 2006(2)".

SCHEDULE

Modification of Definitive Map

Description of path or way to be deleted

A – B, as indicated on the map: An approximately 112-metre-long footpath running in a north-westerly direction from and to the north of Station Road between grid references SE77510444 and SE77430452, the former being on Station Road at the south-east corner of No. 40B, Station Road, and the latter being where the extant line of Public Footpath 49 makes a right-angled turn adjacent to the old Sunday School.

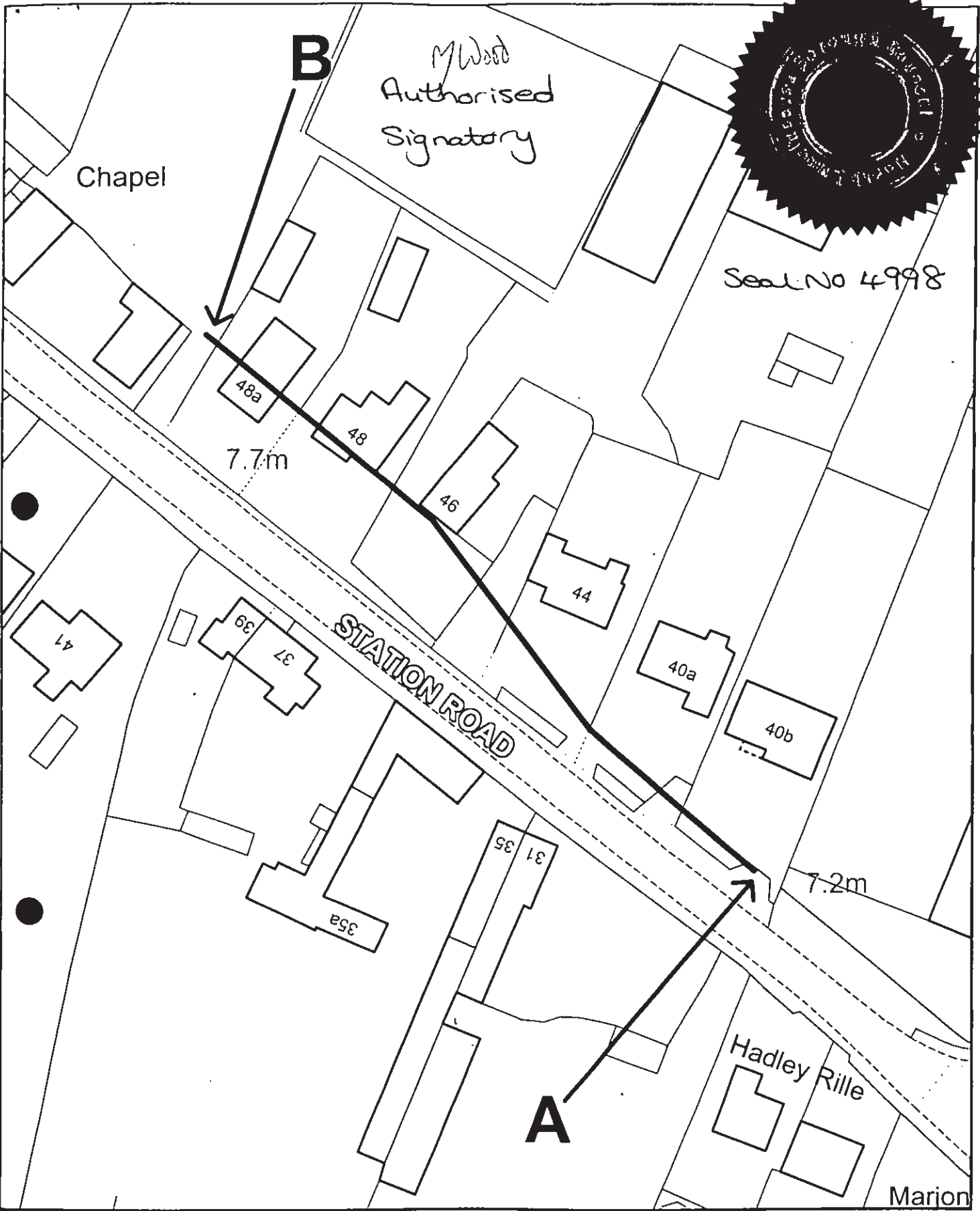
The COMMON SEAL of
NORTH LINCOLNSHIRE COUNCIL
was hereunto affixed
in the presence of:



M Ward
(authorised signatory)

Dated: 1st March 2006

Seal Number: 4998





Drawing Title: Public Footpath 49, Epworth		Drawn by: CTW	Scale: 1:1,250	Date: 17/02/2006
	Based upon the Ordnance Survey mapping with the permission of Ordnance Survey on behalf of the Controller of Her Majesty's Stationery Office © Crown Copyright. Unauthorised reproduction infringes Crown Copyright and may lead to prosecution or civil proceedings. NORTH LINCOLNSHIRE COUNCIL 100013349 2006		 Planning and Regeneration Service Head of Service, T Lyman BSc(Hons), DipTP, MRTPI	
	The Ordnance Survey map data included within this publication is provided by North Lincolnshire Council under license from Ordnance Survey in order to fulfil its public function to act as a planning authority. Persons viewing this mapping should contact Ordnance Survey copyright for advice where they wish to license Ordnance Survey map data for their own use.			