

WILDLIFE AND COUNTRYSIDE ACT 1981

**DEFINITIVE MAP MODIFICATION (Public Footpath 137,
Worlaby) Order 2005(1)**



**County of Lincoln – Parts of Lindsey (Glanford Brigg)
Definitive Map and Statement**

Wildlife and Countryside Act 1981

County of Lincoln – Parts of Lindsey (Glanford Brigg) Definitive Map and Statement

Definitive Map Modification (Public Footpath 137, Worlaby) Order 2005(1)

This order is made by North Lincolnshire Council under section 53(2)(b) of the Wildlife and Countryside Act 1981 ("the Act") because it appears to that authority that the County of Lincoln – Parts of Lindsey (Glanford Brigg) Definitive Map and Statement require modification in consequence of the occurrence of an event specified in section 53(3)(a)(i) – namely, the coming into operation of any enactment or instrument, or any other event, whereby a highway shown or required to be shown in the map or statement has been authorised to be stopped up, diverted, widened or extended – of the Act.

The authority have consulted every local authority whose area includes the land to which the order relates. North Lincolnshire Council hereby order that:

1. For the purposes of this order the relevant date is 3rd May 2005.
2. The County of Lincoln – Parts of Lindsey (Glanford Brigg) Definitive Map and Statement shall be modified as described in the Schedule and shown on the map attached to the order.
3. This order shall take effect on the date it is made and may be cited as the Definitive Map Modification (Public Footpath 137, Worlaby) Order 2005(1).

PART 2

Modification of Parts of Lindsey (Glanford Brigg) Definitive Statement

Variation of particulars of path

A 2170-metre-long footpath with a width of 1.25 metres commencing from Top Road in the parish of Worlaby at a point to the south of a property known as Cedar Lodge at grid reference TA0166813705, proceeding along a track through the brickyards in a first south-easterly, then north-easterly, then south-easterly direction, then crossing a 5 metre footbridge before proceeding along the south-eastern side of a field and the western side of a drainage dyke in a south-easterly direction to a property known as Ladysmith Cottage, and then around the north-western, south-western and south-eastern boundaries of the same property before following a line along the south-western edge of Hillside Plantation and for the most part, the western side of a drainage dyke, in a first south-easterly then south-westerly, then south-easterly direction to the north-eastern corner of O.S. Field number 4580, and then along the western side of O.S. Field number 8175 and the western side of a drainage dyke in a south-easterly direction, and then first along the north-eastern side and then the south-eastern side of O.S. Field number 6464 and the western and eastern side of a drainage dyke in a first south-easterly then south-westerly direction to the northern most point of Washdyke Lane in the parish of Eisham at grid reference TA0274312460.

THE COMMON SEAL of
NORTH LINCOLNSHIRE COUNCIL

Was hereto affixed
In the presence of:

M Wood
(Authorised signatory)

Seal No.: 4662

Dated: 26th May 2005



SCHEDULE

PART 1

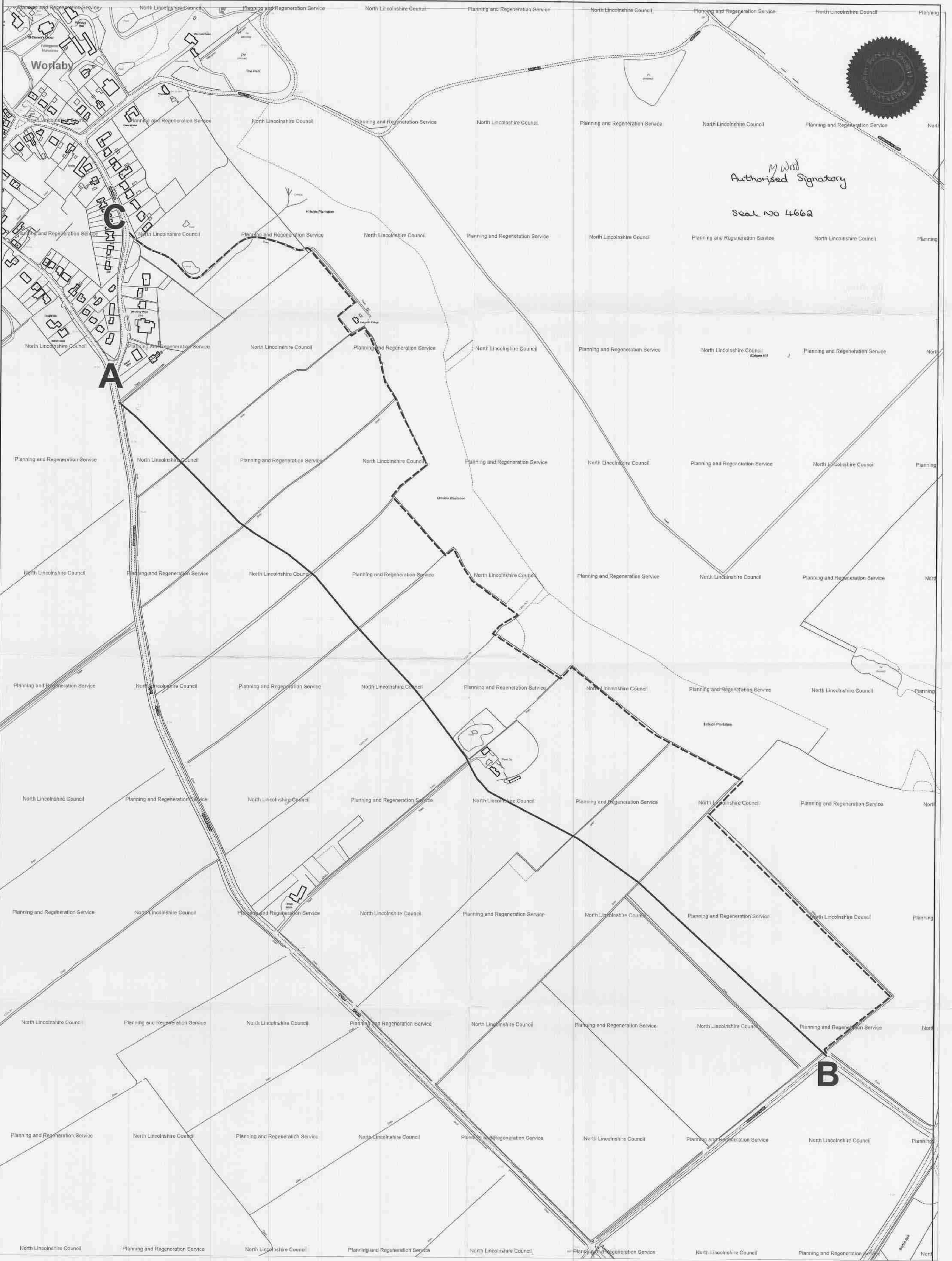
Modification of Parts of Lindsey (Glanford Brigg) Definitive Map

Description of path to be deleted

A – B as indicated on the map: A 1480-metre-long footpath commencing in the parish of Worlaby on the B1204 at a point to the south of the garden of a property known as No.2 Low Road (formerly No.75), at grid reference TA0165013451, proceeding across arable fields in a south-easterly direction to the northern most point of Washdyke Lane in the parish of Elsham at grid reference TA0274312460.



Description of path to be added

C – B as indicated on the map: A 2170-metre-long footpath with a width of 1.25 metres commencing from Top Road in the parish of Worlaby at a point to the south of a property known as Cedar Lodge at grid reference TA0166813705, proceeding along a track through the brickyards to a property known as Ladysmith Cottage and then around the north-western, south-western and south-eastern boundaries of the same property before following a line along the south-western edge of Hillside Plantation to the north-eastern corner of O.S. Field number 4580, and then along the western side of O.S. Field number 8175, and then first along the north-eastern side and then the south-eastern side of O.S. Field number 6464, to the northern most point of Washdyke Lane in the parish of Elsham at grid reference TA0274312460.



M Ward
 Authorised Signatory

Seal No 4662

	<small>Based upon the Ordnance Survey map with the permission of Ordnance Survey on behalf of the Controller of Her Majesty's Stationery Office. © Crown Copyright. Unauthorised reproduction infringes Crown Copyright and may lead to prosecution or civil proceedings.</small>		
	NORTH LINCOLNSHIRE COUNCIL 100013349 2004		
Drawing Title: WOR/137 Drawn by: TT Scale: 1:2500	Date: 30/11/2004		 Planning and Regeneration Service <small>Head of Service, T Lyman (01509) 497110</small>

The Ordnance Survey map data included within this publication is provided by North Lincolnshire Council under license from Ordnance Survey in order to fulfil its public function to act as a planning authority. Persons viewing this mapping should contact Ordnance Survey for advice where they wish to license Ordnance Survey map data for their own use.