

**Wildlife and Countryside Act 1981**

**County of Lincoln – Parts of Lindsey (Glanford  
Brigg) Definitive Map and Statement**

*Public Footpath 155*  
**Definitive Map Modification (West Street to High  
Street, Winterton) Order 2001**



**Wildlife and Countryside Act 1981**

**County of Lincoln – Parts of Lindsey (Glanford Brigg) Definitive Map and Statement**

**Definitive Map Modification (West Street to High Street, Winterton) Order 2001**

This order is made by North Lincolnshire Council under section 53(2)(b) of the Wildlife and Countryside Act 1981 ("the Act") because it appears to that authority that the County of Lincoln – Parts of Lindsey (Glanford Brigg) Definitive Map and Statement require modification in consequence of the occurrence of an event specified in section 53(3)(b) – namely, the expiration, in relation to any way in the area to which the map relates, of any period such that the enjoyment by the public of the way during that period raises a presumption that the way has been dedicated as a public path – of the Act.

The authority have consulted with every local authority whose area includes the land to which the order relates. North Lincolnshire Council hereby order that:

1. For the purposes of this order the relevant date is 1<sup>st</sup> August 2001.
2. The County of Lincoln – Parts of Lindsey (Glanford Brigg) Definitive Map and Statement shall be modified as described in Part 1 and Part 2 of the Schedule and shown on the map attached to the order.
3. This order shall take effect on the date it is confirmed and may be cited as the Definitive Map Modification (West Street to High Street, Winterton) Order 2001.

**SCHEDULE**

**PART 1**

**Modification of Definitive Map**

*Description of path to be added*

A 116-metre-long, 1.5-metre-wide, public footpath between Point A and Point B, as indicated on the map.


**Wildlife and Countryside Act 1981**

**County of Lincoln – Parts of Lindsey (Glanford Brigg) Definitive  
Map and Statement**

**Definitive Map Modification (West Street to High Street,  
Winterton) Order 2001**

**Confirmation of Order**

THE COMMON SEAL of  
NORTH LINCOLNSHIRE COUNCIL  
was hereto affixed  
in the presence of:



*M Wood*

(Authorised signatory)

Seal No.: *2685*

Dated: *21 November 2001*


PART 2

Modification of Definitive Statement

*Variation of particulars of path*

A public footpath with a concrete surface between West Street (grid reference SE92621863) and High Street (grid reference SE92621852), Winterton. Two pedestrian gates belonging to Winterton Town Council are positioned one each at either end of the path.

The COMMON SEAL of  
NORTH LINCOLNSHIRE COUNCIL  
was hereunto affixed  
in the presence of:



Dated: 15<sup>th</sup> August 2001

*J. A. Munn*

Authorised Officer

Seal No. 2550

West Street

29.4m +

A

Playground


B

HIGH STREET

A4

Printer Frame  
Map Area 196mm / 198mm

Notes			
Rev No	Revision Details	Rev'd By	Rev Date



Authorised Officer  
Seal No. 2550

*S. H. [Signature]*



Directorate of Environment and Public Protection  
Development Plans Team  
Director, E. Lodge, BA, DMA, MCIEH, MinstWM, MIHE

Project Title:  
High Street to West Street,  
Winterton

Drawing Title

Drawn by;

Date;

SCALE: 1:750

App'd by;

Reproduced from the Ordnance Survey mapping with the permission of  
Ordnance Survey on behalf of the Controller of Her Majesty's Stationary Office.  
© Crown Copyright.

Unauthorized reproduction infringes Crown Copyright  
and may lead to prosecution or civil proceedings.

NORTH LINCOLNSHIRE COUNCIL LA09062L 2001