

**WILDLIFE AND COUNTRYSIDE ACT 1981**

**DEFINITIVE MAP MODIFICATION (West Butterwick  
Public Footpath 125A) ORDER 2011 (1)**



County of Lincoln – Parts of Lindsey (Isle of Axholme)  
Definitive Map and Statement

**Wildlife and Countryside Act 1981**

**County of Lincoln – Parts of Lindsey (Isle of Axholme) Definitive Map and Statement**

**Definitive Map Modification (West Butterwick 125A) Order 2011**

This order is made by North Lincolnshire Council under section 53(2)(a) of the Wildlife and Countryside Act 1981 (“the Act”) because it appears to that authority that the County of Lincoln – Parts of Lindsey (Isle of Axholme) Definitive Map and Statement require modification in consequence of the occurrence of an event specified in section 53(3)(a)(iii) – the coming into operation of any enactment or instrument, or any other event, whereby a new right of way has been created over land in the area to which the map relates, being a right of way such that the land over which the right subsists is a public path.


The authority have consulted every local authority whose area includes the land to which the order relates. North Lincolnshire Council hereby order that:

1. For the purposes of this order the relevant date is 25th October 2011.
2. The County of Lincoln – Parts of Lindsey (Isle of Axholme) Definitive Map and Statement shall be modified as described in Part 1 and Part 2 of the Schedule and shown on the map attached to the order.
3. This order shall take effect on the date it is made and may be cited as the Definitive Map Modification (West Butterwick Public Footpath 125A) Order 2011(1).

**THE COMMON SEAL of  
NORTH LINCOLNSHIRE COUNCIL**


Was hereunto affixed  
In the presence of:

(Authorised signatory)



Seal Number: 6732

Dated: 4th November 2011



## SCHEDULE

### PART 1

#### Modification of Definitive Map

##### *Description of path or way to be added*

*A – B as indicated on the map:* With a width of 1.8 metres running from point A at the northern end of Farm Lane at grid reference SE83320591 for 5.5 metres in a north-north-westerly direction then north-westerly for 5 metres along the eastern side of a perimeter fence before proceeding for a further 15.5 metres in a north-north-westerly direction along the eastern side of a perimeter fence and then proceeding for a further seven metres in a westerly direction along the northern side of a perimeter fence to join the existing public footpath at point B at grid reference SE83290593.

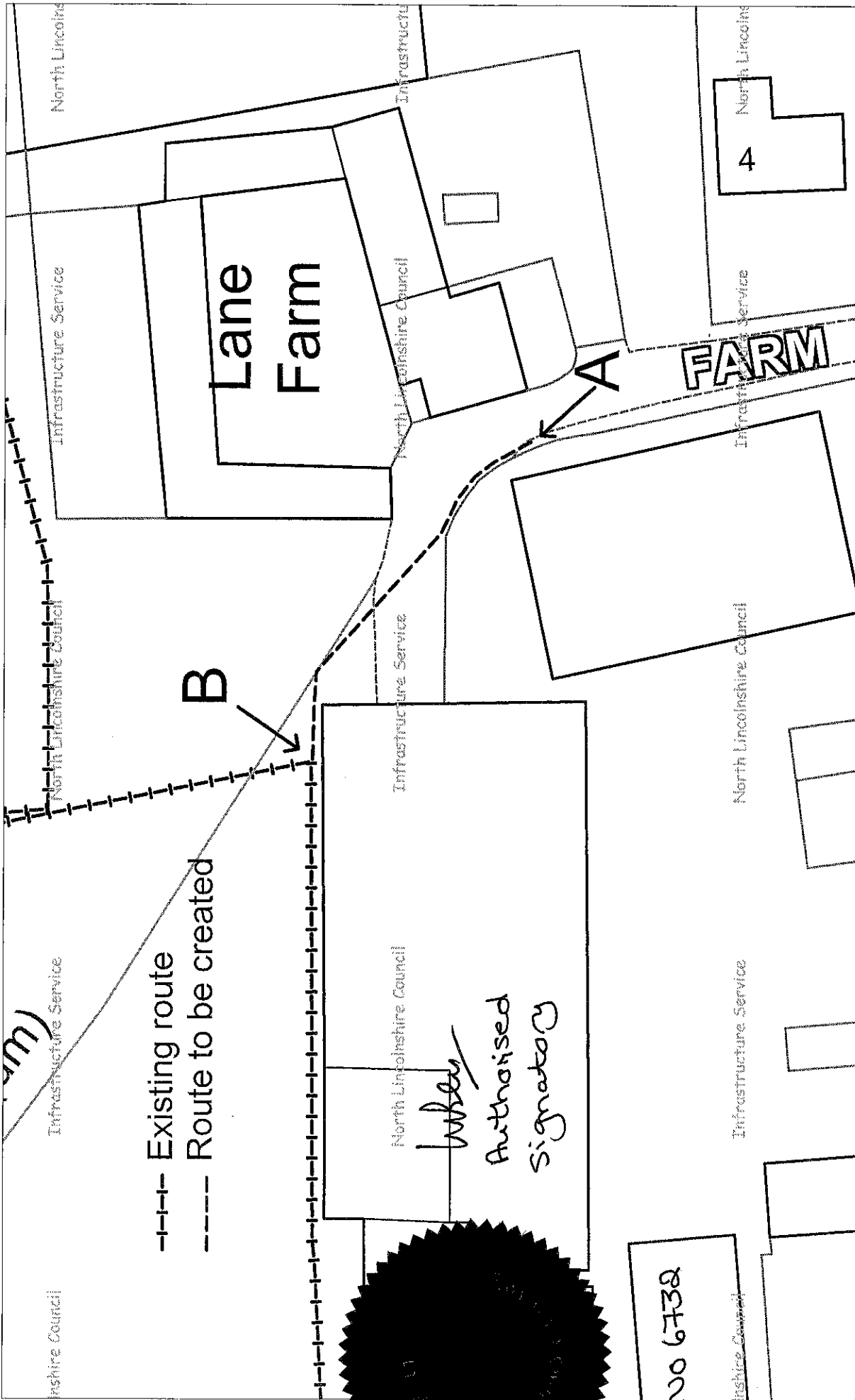
### PART 2

#### Modification of Definitive Statement

##### *Variation of particulars of path or way*

A 32-metre-long footpath with a width of 1.8 metres commencing at grid reference SE83320591 at the northern end of Farm Lane leading in a generally north-westerly direction on the eastern side of a security fence then turning west and continuing to its junction with Public Footpaths 127 and 125 at grid reference SE83290593.






Drawing Title: W Buttenwick FP 125A	
Drawn by: NB	Date: 25/10/2011
Scale: 1:350	OS Grid Ref: SE83300592

Based upon the Ordnance Survey mapping with the permission of Ordnance Survey on behalf of the Controller of Her Majesty's Stationery Office.  
© Crown Copyright.  
Unauthorised reproduction infringes Crown Copyright and may lead to prosecution or civil proceedings.

**NORTH LINCOLNSHIRE COUNCIL 0100023560 2011**

The Ordnance Survey map data included within this publication is provided by North Lincolnshire Council under license from Ordnance Survey in order to fulfil its public function to act as a highways and planning authority. Persons viewing this mapping should contact Ordnance Survey copyright for advice where they wish to license Ordnance Survey map data for their own use.



**Infrastructure Service**  
Director,  
**Peter Williams** BSc, DMS, CEng, MEI, MCMI, AMIMechE

