

WILDLIFE AND COUNTRYSIDE ACT 1981

**DEFINITIVE MAP MODIFICATION (Public Footpath 82,
Thornton Curtis) Order 2005(1)**



**County of Lincoln – Parts of Lindsey (Glanford Brigg)
Definitive Map and Statement**

Wildlife and Countryside Act 1981

County of Lincoln – Parts of Lindsey (Glanford Brigg) Definitive Map and Statement

Definitive Map Modification (Public Footpath 82, Thornton Curtis) Order 2005(1)

This order is made by North Lincolnshire Council under section 53(2)(b) of the Wildlife and Countryside Act 1981 (“the Act”) because it appears to that authority that the County of Lincoln – Parts of Lindsey (Glanford Brigg) Definitive Map and Statement require modification in consequence of the occurrence of an event specified in section 53(3)(a)(i) – namely, the coming into operation of any enactment or instrument, or any other event, whereby a highway shown or required to be shown in the map or statement has been authorised to be stopped up, diverted, widened or extended – of the Act.

The authority have consulted every local authority whose area includes the land to which the order relates. North Lincolnshire Council hereby order that:

1. For the purposes of this order the relevant date is 3rd May 2005.
2. The County of Lincoln – Parts of Lindsey (Glanford Brigg) Definitive Map and Statement shall be modified as described in Part 1 and Part 2 of the Schedule and shown on the map attached to the order.
3. This order shall take effect on the date it is made and may be cited as the Definitive Map Modification (Public Footpath 82, Thornton Curtis) Order 2005(1).

SCHEDULE

PART 1

Modification of Parts of Lindsey (Glanford Brigg) Definitive Map

Description of path to be deleted

A – C as indicated on the map: A 102-metre-long footpath commencing at a point on the existing footpath some 206 metres east of College Road at grid reference TA1170719092, proceeding over the southern boundary of field in a easterly direction to a point immediately west of a footbridge on the existing footpath at grid reference TA1180819101.

Description of path to be added

A – B as indicated on the map: A 80-metre-long footpath with a width of three feet commencing at grid reference TA1170719092, at a kissing gate on the existing footpath and proceeding diagonally across a field in a south-easterly direction to grid reference TA1176719050.

B – C as indicated on the map: A 65-metre-long footpath with a width of 0.9 metres, commencing on the west side of a drainage dyke at grid reference TA11767192, proceeding along the western side of the same drainage dyke in a north-easterly direction to a further kissing gate and the existing footpath at grid reference TA1180819101.

PART 2

Modification of Parts of Lindsey (Glanford Brigg) Definitive Map

Variation of particulars of path

A 145-metre-long footpath commencing at a kissing gate on the existing footpath at grid reference TA1170719092, proceeding diagonally across a field to the western side of a drainage dyke in a south-easterly direction to grid reference TA1176719050, and then along the western side of the same drainage dyke in a north-easterly direction to a further kissing gate and the existing footpath at grid reference TA1180819101.

The footpath has a minimum width of 0.8 metres throughout.


THE COMMON SEAL of
NORTH LINCOLNSHIRE COUNCIL

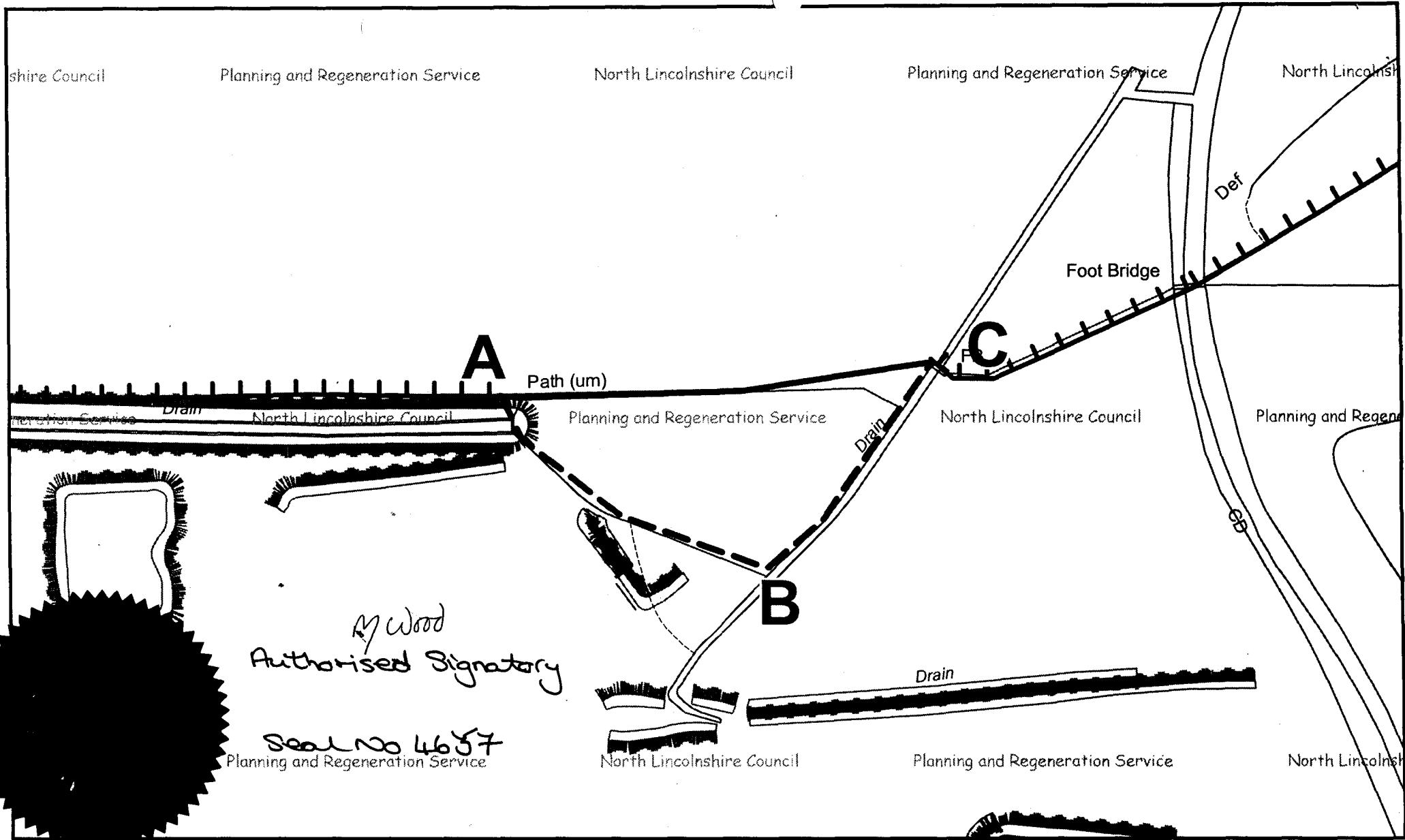
Was hereto affixed
In the presence of:



M Wood
(Authorised signatory)

Seal No.: *4657*

Dated: *26th May 2005*





 <p>Based upon the Ordnance Survey mapping with the permission of Ordnance Survey on behalf of the Controller of Her Majesty's Stationery Office. © Crown Copyright. Unauthorised reproduction infringes Crown Copyright and may lead to prosecution or civil proceedings.</p> <p>NORTH LINCOLNSHIRE COUNCIL 100013349 2005</p> <p>The Ordnance Survey map data included within this publication is provided by North Lincolnshire Council under license from Ordnance Survey in order to fulfil its public function to act as a planning authority. Persons viewing this mapping should contact Ordnance Survey copyright for advice where they wish to license Ordnance Survey map data for their own use.</p>	<p>Drawing Title: Thornton Curtis 82</p>		 <p>Planning and Regeneration Service Head of Service, T Lyman BSc(Hons), DipTP, MRTPI</p>
	<p>Drawn by: TT</p>	<p>Date: 11/05/2005</p>	
	<p>Scale: 1:1,250</p>	<p>OS Grid Ref: TA1175219086</p>	