

**PUBLIC PATH EXTINGUISHMENT  
AND DEFINITIVE MAP AND STATEMENT  
MODIFICATION ORDER**

**HIGHWAYS ACT 1980  
AND  
WILDLIFE AND COUNTRYSIDE ACT 1981**



**PUBLIC FOOTPATH 99  
SOUTH KILLINGHOLME 2010(1)**

**PUBLIC PATH EXTINGUISHMENT  
AND DEFINITIVE MAP AND STATEMENT MODIFICATION ORDER**

**HIGHWAYS ACT 1980  
& WILDLIFE AND COUNTRYSIDE ACT 1981**

**NORTH LINCOLNSHIRE COUNCIL**

**PUBLIC FOOTPATH 99, SOUTH KILLINGHOLME 2010(1)**

This order is made by North Lincolnshire Council ("the authority") under section 118 of the Highways Act 1980 ("the 1980 Act") because it appears to the authority that it is expedient that the footpath described in paragraph 1 below is not needed for public use.

This order is also made under section 53A(2) of the Wildlife and Countryside Act 1981 ("the 1981 Act") because it appears to the authority that the "County of Lincoln, Parts of Lindsey (Glanford Brigg)" definitive map and statement require modification in consequence of the occurrence of an event specified in section 53(3)(a)(i) of the 1981 Act, namely the stopping up (as authorised by this order) of a highway hitherto shown or required to be shown in the map and statement.

**BY THIS ORDER**

1. The public right of way over the land situated at South Killingholme and shown by a bold continuous line on the map contained in this order and described in Part 1 of the Schedule to this order shall be stopped up after 43 days from the date of confirmation of this order and thereupon the "County of Lincoln, Parts of Lindsey (Glanford Brigg)" definitive map shall be modified by deleting from it that public right of way, and the definitive statement shall be modified as described in Part 2 of the Schedule to this order.

**SCHEDULE**

**PART 1**

**Description of Public Right of Way Extinguished**

*Point A – B as indicated on the map: a 240-metre-long footpath leading south-south-west from grid reference TA15031661 to grid reference TA14971639.*

**PART 2**

**Modification of Definitive Statement**

**Variation of Particulars of Path or Way**

A 240-metre-long footpath leading south-south-west from grid reference TA15031661 to grid reference TA14971639.

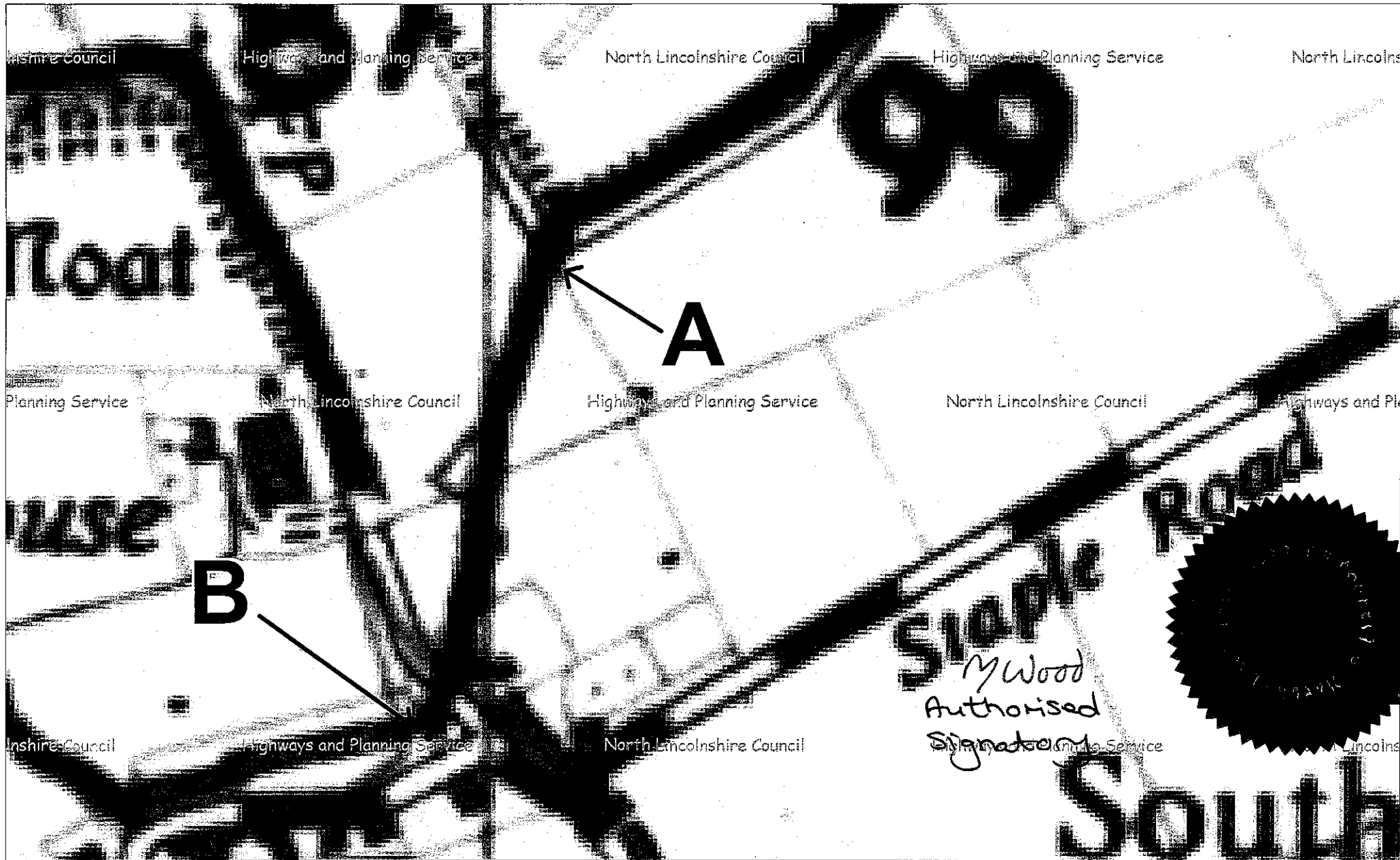
**The COMMON SEAL OF  
NORTH LINCOLNSHIRE COUNCIL**


Was hereunto affixed  
in the presence of:

*M Wood*  
Seal Number: *6424*


Dated: *7th October 2010*






 Based upon the Ordnance Survey mapping with the permission of Ordnance Survey on behalf of the Controller of Her Majesty's Stationery Office © Crown Copyright.  
 Unauthorised reproduction infringes Crown Copyright and may lead to prosecution or civil proceedings.  
 NORTH LINCOLNSHIRE COUNCIL 0100023560 2010

Drawing Title: S Killingholme FP99	
Drawn by: CTW	Date: 21/09/2010
Scale: 1:2,500	OS Grid Ref: TA15101654


 Seal No 6424  
 Highways and Planning Service  
 Service Director,  
 G Popple

The Ordnance Survey map data included within this publication is provided by North Lincolnshire Council under license from Ordnance Survey in order to fulfil its public function to act as a highways and planning authority. Persons viewing this mapping should contact Ordnance Survey copyright for advice where they wish to license Ordnance Survey map data for their own use.

**Highways Act 1980, Section 119 and  
Wildlife and Countryside Act 1981, section 53A(2)**

**Confirmation of Order**

**Public Footpath 99 South Killingholme**

**2010(1)**

**THE COMMON SEAL of  
NORTH LINCOLNSHIRE COUNCIL**

Was hereunto affixed  
In the presence of:

*M Wood*

Authorised signatory:

Seal Number: *6464*

Dated: *25th November 2010*

