

WILDLIFE AND COUNTRYSIDE ACT 1981

HUMBERSIDE COUNTY COUNCIL

DEFINITIVE MAP

DRAGONBY MODIFICATION ORDER 1996

This Order is made by North Lincolnshire Council under section 53(2)(b) of the Wildlife and Countryside Act 1981 ("the Act") because it appears to that Authority that the Humberside County Council definitive map requires modification in consequence of the occurrence of the event specified in section 53(3)(b), namely the expiration of a period such that the enjoyment by the public of the way during that period raises a presumption that the way has been dedicated as a public path, of the Act.

The Authority have consulted with every local Authority whose area includes the land to which the order relates. The North Lincolnshire Council hereby order that:

1. For the purposes of this order the relevant date is 3 July 1996
2. The Humberside County Council definitive map shall be modified as described in the Schedule and shown on the map attached to the Order.
3. This Order shall take effect on the date it is confirmed and may be cited as the Dragonby Modification Order 1996.

Dated 31 December 1996

SCHEDULE

Modification of Definitive Map

Description of path or way to be deleted

None

Description of path or way to be added


The footpath known as Moneyfields in the parish of Roxby cum Risby within the County and District of North Lincolnshire having a length of approximately 430 metres and an approximate width of 2.5 metres running from the A1077 (point A on the map attached to this Order) in a north westerly direction to point B on the

map attached to this order. The path then goes north, between number 7 High Street, Dragonby and "Fairfield" High Street, Dragonby to point C on the map attached to this Order.

THE COMMON SEAL OF
NORTH LINCOLNSHIRE COUNCIL

was hereunto affixed in

the presence of:



SEAL N° 218


HIGHWAYS ACT 1980

**PUBLIC PATH MODIFICATION ORDER - PUBLIC FOOTPATH 309
ROXBY CUM RISBY**

The attached Order is hereby confirmed as unopposed.

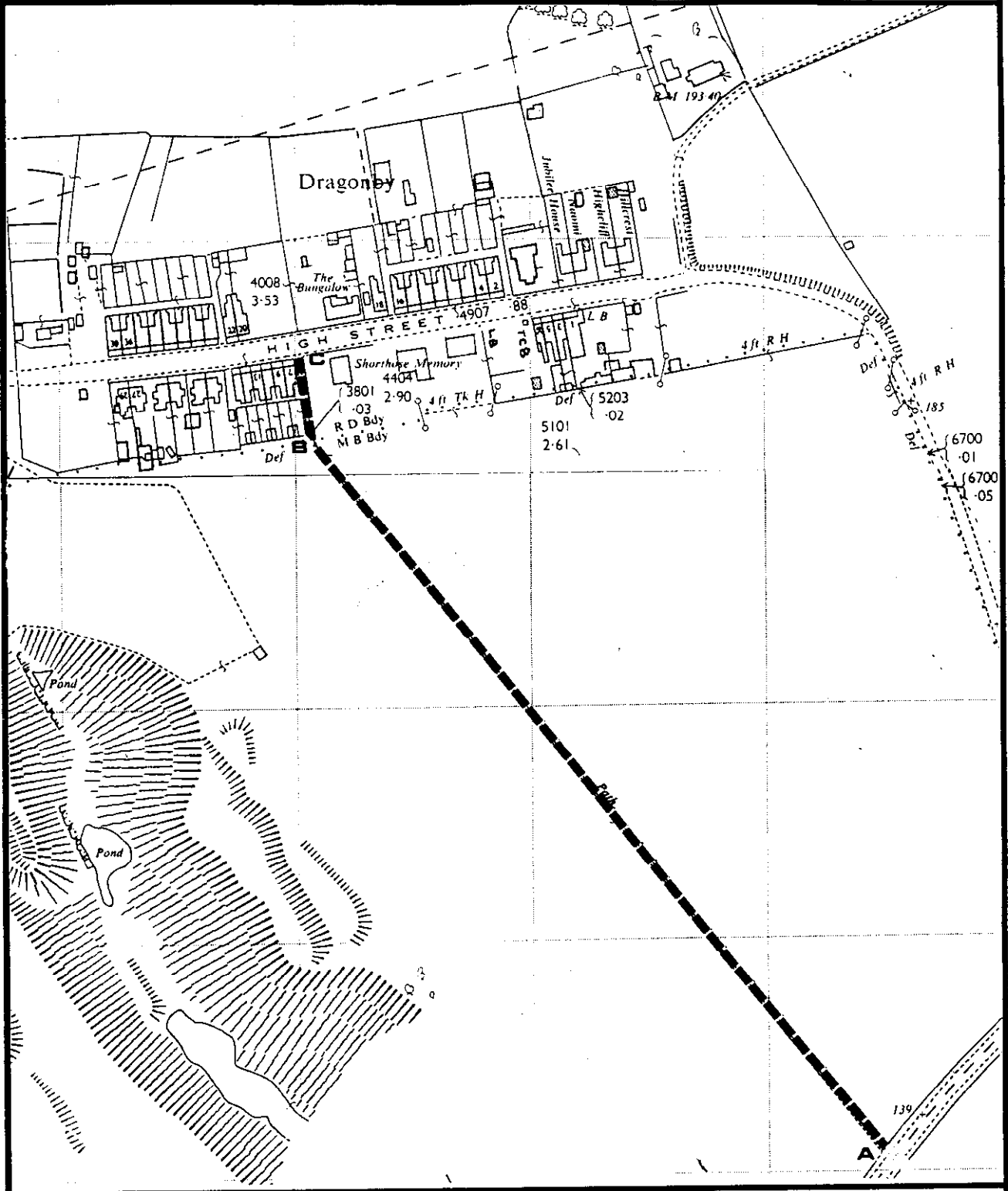
Dated: 22nd October, 1997

Signed

A handwritten signature in black ink, consisting of several loops and a long tail, written over a dotted line.

Director of Development and Environment

Public Rights of Way Definitive Map Order
Parish of Roxby



Plan Number : PROW ROX 1996 1



Amanda Spalding B A (Hons), ACA
Director of Development & Environment

Key

■■■■■ footpath to be created

Scale 1:2500