

WILDLIFE AND COUNTRYSIDE ACT 1981

**DEFINITIVE MAP MODIFICATION (Public Footpath 41,
New Holland) Order 2005(2)**



**County of Lincoln – Parts of Lindsey (Glanford Brigg)
Definitive Map and Statement**

Wildlife and Countryside Act 1981

County of Lincoln – Parts of Lindsey (Glanford Brigg) Definitive Map and Statement

Definitive Map Modification (Public Footpath 41, New Holland) Order 2005(2)

This order is made by North Lincolnshire Council under section 53(2)(b) of the Wildlife and Countryside Act 1981 ("the Act") because it appears to that authority that the County of Lincoln – Parts of Lindsey (Glanford Brigg) Definitive Map and Statement require modification in consequence of the occurrence of an event specified in section 53(3)(a)(i) – namely, the coming into operation of any enactment or instrument, or any other event, whereby a highway shown or required to be shown in the map or statement has been authorised to be stopped up, diverted, widened or extended – of the Act.

The authority have consulted every local authority whose area includes the land to which the order relates. North Lincolnshire Council hereby order that:

1. For the purposes of this order the relevant date is 3rd May 2005.
2. The County of Lincoln – Parts of Lindsey (Glanford Brigg) Definitive Map and Statement shall be modified as described in Part 1 and Part 2 of the Schedule and shown on the map attached to the order.
3. This order shall take effect on the date it is made and may be cited as the Definitive Map Modification (Public Footpath 41, New Holland) Order 2005(2).

SCHEDULE

PART 1

Modification of Parts of Lindsey (Glanford Brigg) Definitive Map

Description of path to be deleted

A – B as indicated on the map: A 87-metre-long footpath commencing on the existing footpath on the east side of New Holland Main Drain at the north-western corner of the properties known as Humber Villas at grid reference TA0805924219, proceeding along the northern boundary of the said properties in a easterly direction to the north-eastern corner of the said properties at grid reference TA0812724231.

B – C as indicated on the map: A 65-metre-long footpath commencing at the north-eastern corner of properties known as Humber Villas at grid reference TA0812724231, proceeding along the eastern boundary of the said properties in a southerly direction to a point at the south-eastern corner of the property known as Rose Cottage at grid reference TA0813024151.

Description of path to be added

A – D as indicated on the map: A 95-metre-long footpath with a width of 3 metres commencing on the existing footpath on the east side of New Holland Main Drain at the north-western corner of the properties known as Humber Villas at grid reference TA0805924219, proceeding along a track on the east side of New Holland Drain in a southerly direction to the north side of the railway line at grid reference TA0808124133.

D – C as indicated on the map: A 96-metre-long footpath with a width of 3 metres commencing on a track on the north side of the railway line at grid reference TA0808124133, proceeding along the same track in a easterly direction to a point at the south-western corner of a property known as Rose Cottage and the existing footpath at grid reference TA0813024151.

PART 2

Modification of Parts of Lindsey (Glanford Brigg) Definitive Statement

Variation of particulars of path


A 191-metre-long footpath with a width of 3 metres commencing on the existing footpath on the east side of New Holland Main Drain at the north-western corner of the properties known as Humber Villas at grid reference TA0805924219, proceeding along a track on the east side of New Holland Drain in a southerly direction to the north side of the railway line at grid reference TA0808124133, and then along the same track in a easterly direction to a point at the south-western corner of a property known as Rose Cottage and the existing footpath at grid reference TA0813024151.

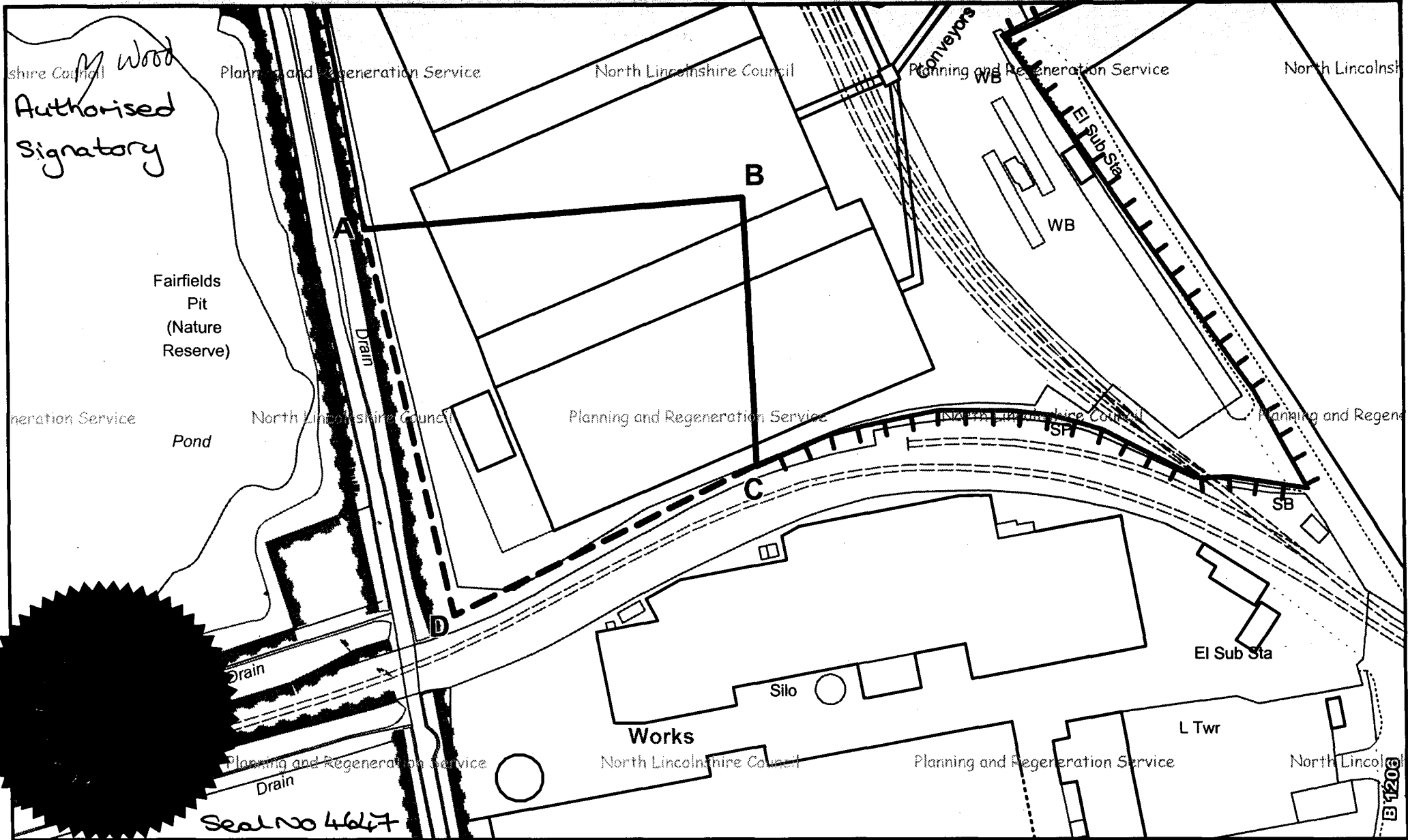
THE COMMON SEAL of
NORTH LINCOLNSHIRE COUNCIL
Was hereto affixed
In the presence of:


M Wood
(Authorised signatory)

Seal No.: *4647*


Dated: *26th May 2005*






 Based upon the Ordnance Survey mapping with the permission of Ordnance Survey on behalf of the Controller of Her Majesty's Stationery Office. © Crown Copyright.
 Unauthorised reproduction infringes Crown Copyright and may lead to prosecution or civil proceedings.
NORTH LINCOLNSHIRE COUNCIL 100013349 2005

Drawing Title: New Holland 41 (2)	
Drawn by: TT	Date: 10/05/2005
Scale: 1:1,250	OS Grid Ref: TA0810324174



Planning and Regeneration Service

Head of Service,
T Lyman BSc(Hons), DipTP, MRTPI

The Ordnance Survey map data included within this publication is provided by North Lincolnshire Council under license from Ordnance Survey in order to fulfil its public function to act as a planning authority. Persons viewing this mapping should contact Ordnance Survey copyright for advice where they wish to license Ordnance Survey map data for their own use.