

**DEFINITIVE MAP MODIFICATION ORDER  
WILDLIFE AND COUNTRYSIDE ACT 1981**



**PUBLIC FOOTPATH**  
**252A Kirton in Lindsey**

## **Wildlife and Countryside Act 1981**

### **County of Lincoln - Parts of Lindsey (Glanford Brigg) Definitive Map and Statement**

#### **"Definitive Map Modification (Public Footpath 252A, Kirton in Lindsey) Order 2006(1)"**

This order is made by North Lincolnshire Council under section 53(2)(b) of the Wildlife and Countryside Act 1981 ("the Act") because it appears to that authority that the County of Lincoln - Parts of Lindsey (Glanford Brigg) Definitive Map and Statement require modification in consequence of the occurrence of an event specified in section 53(3)(b) – namely, the expiration, in relation to any way in the area to which the map relates, of any period such that the enjoyment by the public of the way during that period raises a presumption that the way has been dedicated as a public path – of the Act.

The authority has consulted every local authority whose area includes the land to which the order relates. North Lincolnshire Council hereby orders that:

1. For the purposes of this order the relevant date is 28<sup>th</sup> September 2006.
2. The County of Lincoln - Parts of Lindsey (Glanford Brigg) Definitive Map and Statement shall be modified as described in Part I and Part II of the Schedule and shown on the map attached to the order.
3. This order shall take effect on the date it is made and may be cited as the "Definitive Map Modification (Public Footpath 252A, Kirton in Lindsey) Order 2006 (1)".

### **SCHEDULE**

#### **Part I**

#### **Modification of "County of Lincoln - Parts of Lindsey (Glanford Brigg) Definitive Map"**

##### **Description of path to be added**

A - B, as indicated on the map: A 53-metre-long 1.8-metre-wide footpath commencing at grid reference SK93679924 on Public Footpath 252 continuing in a westerly direction to grid reference SK93629924.

B - C, as indicated on the map: A 16-metre-long 1.8-metre-wide footpath commencing at grid reference SK93629924 crossing a wooden stile and turning in a south-westerly direction to join Public Footpath 248 at grid reference SK93619923.


PART II

Modification of the Definitive Statement

*Variation of Particulars of Path*


A 69-metre-long 1.8-metre-wide footpath commencing at grid reference SK93679924 at its junction with Public Footpath 252 and proceeding along a grassed track in a westerly direction flanked by a hedge to the south to grid reference SK93629924, then crossing a wooden stile and turning in a south-westerly direction to join Public Footpath 248 at grid reference SK93619923.

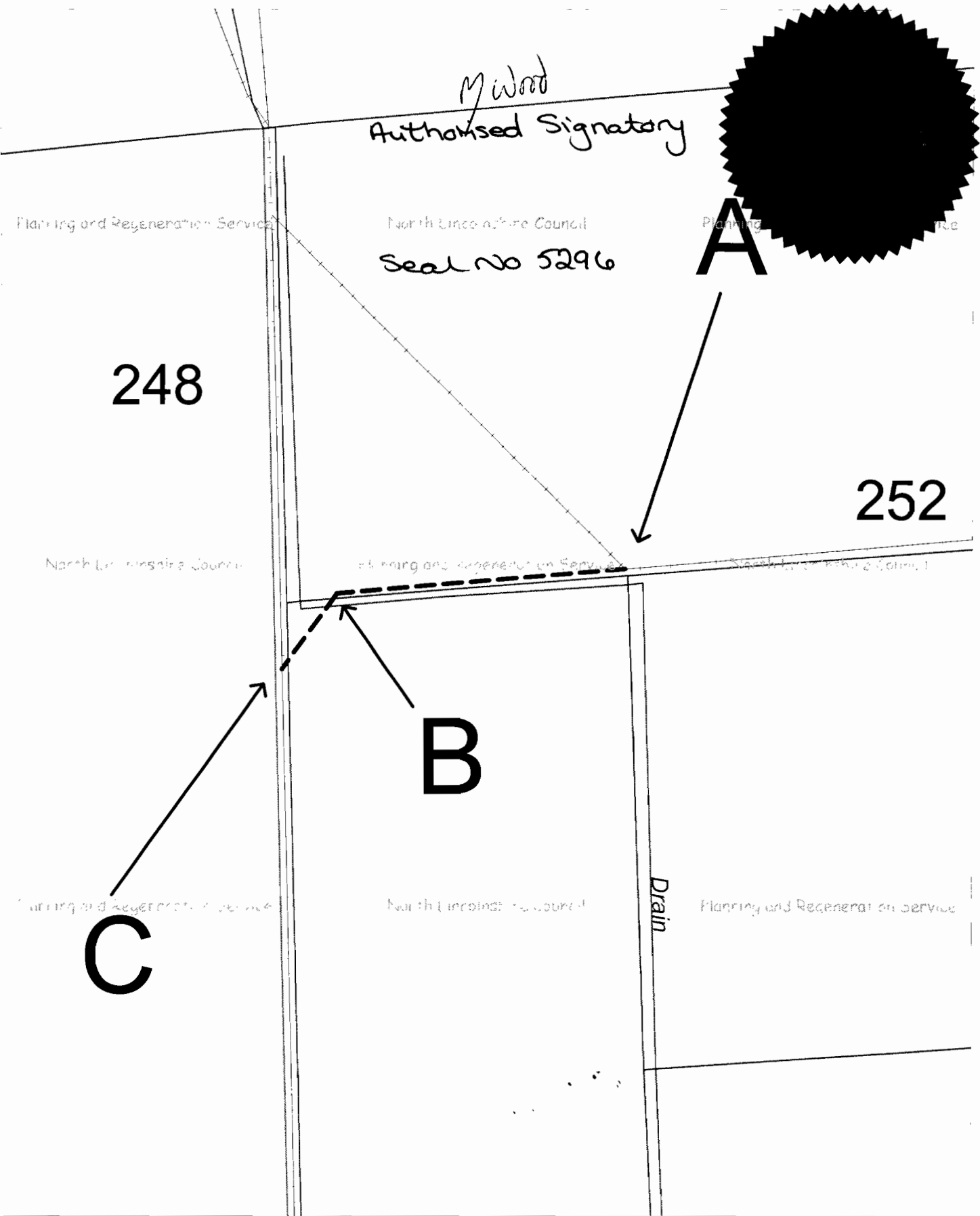
The COMMON SEAL of  
NORTH LINCOLNSHIRE COUNCIL  
was hereunto affixed  
in the presence of:

  
(authorised signatory)

Dated: ~~5296~~ 16 November 2006

Seal Number: 5296





Drawing Title: Kirton 252a

OS Grid Ref: SK9367199251

Drawn by: NB

Scale: 1:2,500

Date: 12/10/2006



Based upon the Ordnance Survey mapping with the permission of Ordnance Survey on behalf of the Controller of Her Majesty's Stationery Office.  
© Crown Copyright.

Unauthorised reproduction infringes Crown Copyright and may lead to prosecution or civil proceedings.

NORTH LINCOLNSHIRE COUNCIL 100013349 2006



**Planning and  
Regeneration Service**  
Head of Service,  
T Lyman BSc(Hons), DipTP, MRTPI

The Ordnance Survey map data included within this publication is provided by North Lincolnshire Council under license from Ordnance Survey in order to fulfil its public function to act as a planning authority. Persons viewing this mapping should contact Ordnance Survey copyright for advice where they wish to license Ordnance Survey map data for their own use.

**Wildlife and Countryside Act 1981  
County of Lincoln – Parts of Lindsey (Glanford Brigg) Definitive Map and  
Statement**

**Definitive Map Modification (Public Footpath 252A, Kirton-in-Lindsey)  
Order 2006 (1)**

**Confirmation of Order**

THE COMMON SEAL of  
NORTH LINCOLNSHIRE COUNCIL  
Was hereunto affixed  
In the presence of:

  
(Authorised signatory)

Seal Number: 5558

Dated: 27th July 2007

