

WILDLIFE AND COUNTRYSIDE ACT 1981

**DEFINITIVE MAP MODIFICATION (Public Footpath 248,
Kirton in Lindsey) Order 2003(1)**



**County of Lincoln – Parts of Lindsey (Glanford Brigg)
Definitive Map and Statement**

Wildlife and Countryside Act 1981

County of Lincoln – Parts of Lindsey (Glanford Brigg) Definitive Map and Statement

Definitive Map Modification (Public Footpath 248, Kirton Lindsey) Order 2003(1)

This order is made by North Lincolnshire Council under section 53(2)(b) of the Wildlife and Countryside Act 1981 ("the Act") because it appears to that authority that the County of Lincoln – Parts of Lindsey (Glanford Brigg) Definitive Map and Statement require modification in consequence of the occurrence of an event specified in section 53(3)(a)(i) – namely, the coming into operation of any enactment or instrument, or any other event, whereby a highway shown or required to be shown in the map or statement has been authorised to be stopped up, diverted, widened or extended – of the Act.

The authority have consulted every local authority whose area includes the land to which the order relates. North Lincolnshire Council hereby order that:

1. For the purposes of this order the relevant date is 16th September 2003.
2. The County of Lincoln – Parts of Lindsey (Glanford Brigg) Definitive Map and Statement shall be modified as described in Part 1 and Part 2 of the Schedule and shown on the map attached to the order.
3. This order shall take effect on the date it is made and may be cited as the Definitive Map Modification (Public Footpath 248, Kirton in Lindsey) Order 2003(1).

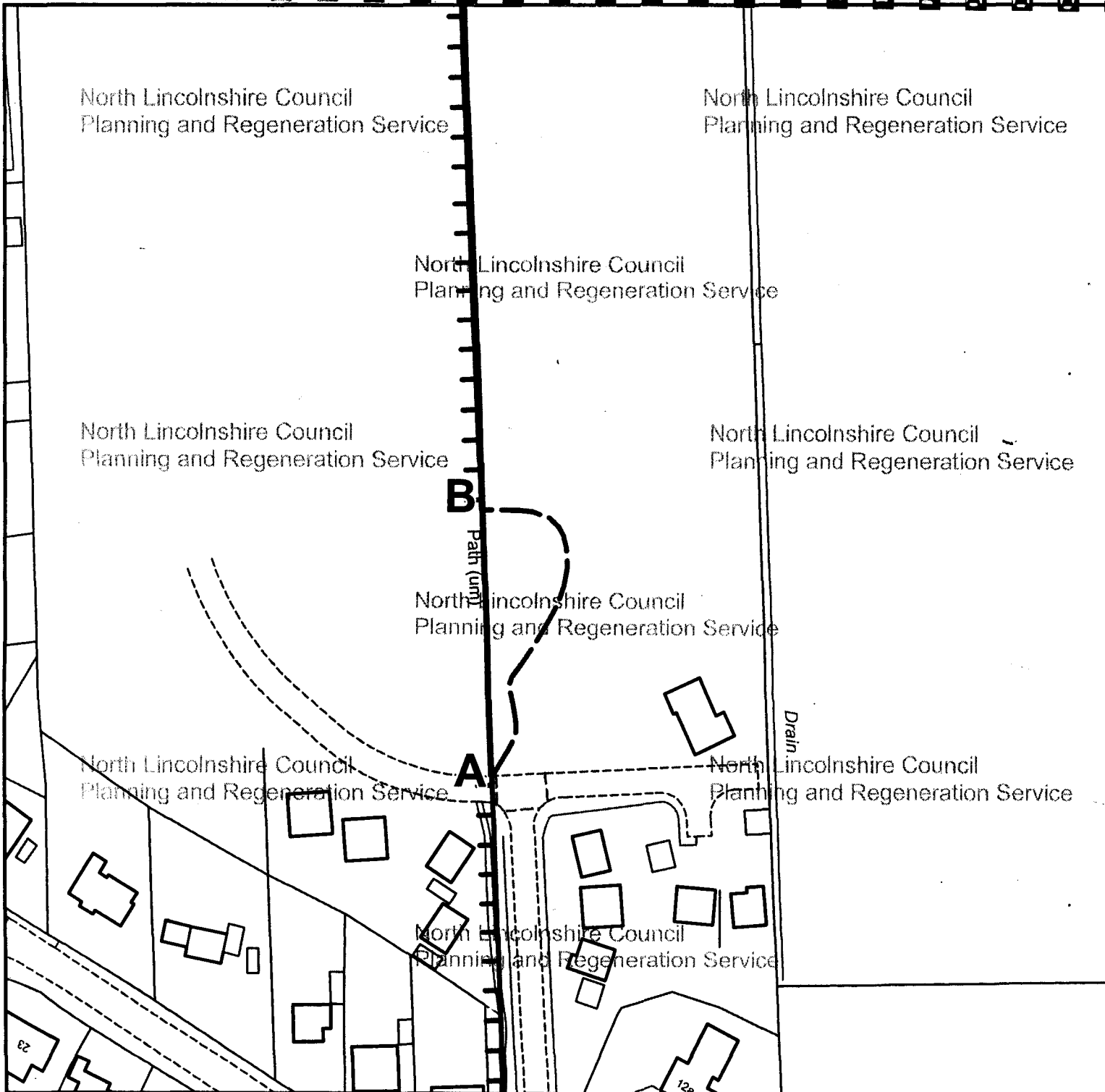
SCHEDULE

PART 1


Modification of Definitive Map

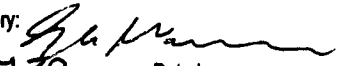
Description of path to be deleted

A 82-meter-long footpath commencing at grid reference SK93619893 (Point A) and leading northwards to grid reference SK93619899 (Point B), as indicated on the map.




The Ordnance Survey map data included within this publication is provided by North Lincolnshire Council under license from Ordnance Survey in order to fulfil its public function to act as a planning authority.
 Persons viewing this mapping should contact Ordnance Survey for advice where they wish to license Ordnance Survey map data for their own use.

SEAL: 




Authorised Signatory: 
 Seal Number: 3739 Dated:

Planning and Regeneration Service
Head of Service, T Lyman
BSc(Hons), DipTP, MRTPI



Project Title
Definitive Map Modification Order

Drawing Title
Public Footpath Kirton 248

Key; Right of Way to be retained 
 Right of Way to be deleted 
 Right of Way to be added 

SCALE; 1:1250	Drawn by; TT	Date; 20/09/2003
-------------------------	------------------------	----------------------------

Based upon the Ordnance Survey mapping with the permission of Ordnance Survey on behalf of the Controller of Her Majesty's Stationery Office.
 © Crown Copyright.
 Unauthorised reproduction infringes Crown Copyright and may lead to prosecution or civil proceedings.
 NORTH LINCOLNSHIRE COUNCIL LA09062L 2003