

**WILDLIFE AND COUNTRYSIDE ACT 1981**  
**DEFINITIVE MAP MODIFICATION (Kirmington FP 123)**  
**ORDER 2011 (1)**



County of Lincoln – Parts of Lindsey (Glanford Brigg)  
Definitive Map and Statement

**Wildlife and Countryside Act 1981**

**County of Lincoln - Parts of Lindsey (Glanford Brigg) Definitive Map and Statement**

**Definitive Map Modification (Public Footpath 123, Kirmington)  
Order 2011(1)**

This order is made by North Lincolnshire Council under section 53(2)(a) of the Wildlife and Countryside Act 1981 ("the Act") because it appears to that authority that the County of Lincoln - Parts of Lindsey (Glanford Brigg) Definitive Map and Statement require modification in consequence of the occurrence of an event specified in section 53(3)(a)(i) - namely, the coming into operation of any enactment or instrument, or any other event whereby - a highway shown or required to be shown in the map and statement has been authorised to be stopped up, diverted, widened or extended.


The authority have consulted every local authority whose area includes the land to which the order relates. North Lincolnshire Council hereby order that:

1. For the purposes of this order the relevant date is 15<sup>th</sup> September 2011.
2. The County of Lincoln - Parts of Lindsey (Glanford Brigg) Definitive Map and Statement shall be modified as described in Part 1 of the Schedule and shown on the map attached to the order.
3. This order shall take effect on the date it is made and may be cited as the Definitive Map Modification (Public Footpath 123 Kirmington) Order 2011(1).

**THE COMMON SEAL of  
NORTH LINCOLNSHIRE COUNCIL**

Was hereunto affixed  
In the presence of:

(Authorised signatory)



Seal Number: 6695

Dated: 29th September 2011

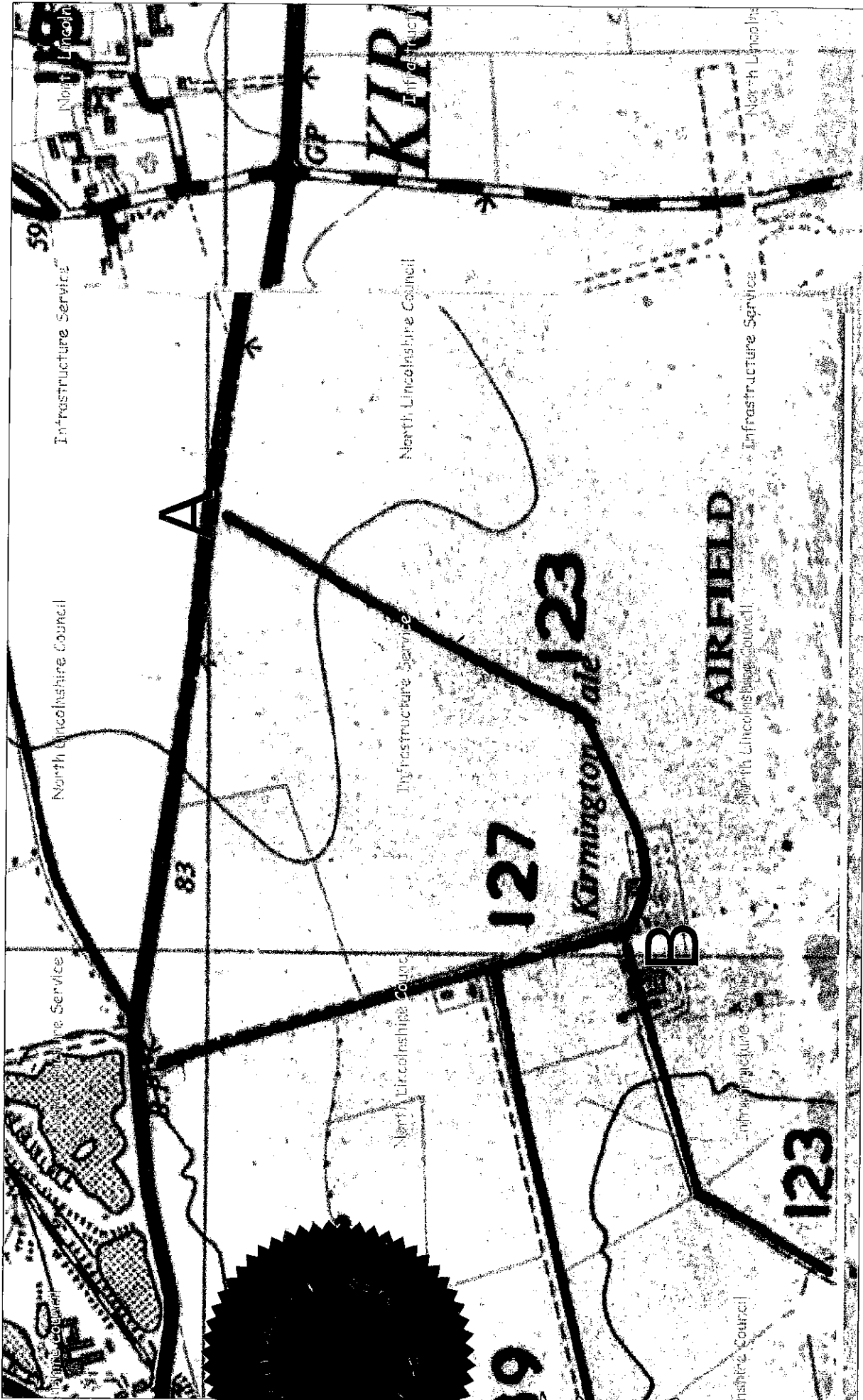
## SCHEDULE


### PART 1

#### Modification of Parts of Lindsey (Glanford Brigg) Definitive Map


##### Description of path to be deleted

*A – B as indicated on the map:* A 1020-metre-long footpath commencing on the A18 at a point 570 metres to the west of the Croxton Road junction at grid reference TA0968010975, proceeding across Humberside Airport and Kirmington Vale Farm in a south-westerly direction to its junction with the existing public footpath 127 at a point to the north west of Kirmington Vale Farm at grid reference TA0904110360.



 <b>Infrastructure Service</b> Director, Peter Williams BSc, DMS, CEng, MEng, MCI, AMIMechE		Drawing Title: Kirmington fp123	
		Drawn by: NB	Date: 16/09/2011
Scale: 1:8,000		OS Grid Ref: TA09391064	
Based upon the Ordnance Survey mapping with the permission of Ordnance Survey on behalf of the Controller of Her Majesty's Stationery Office. © Crown Copyright. Unauthorised reproduction infringes Crown Copyright and may lead to prosecution or civil proceedings. <b>NORTH LINCOLNSHIRE COUNCIL 0100023560 2011</b>			
The Ordnance Survey map data included within this publication is provided by North Lincolnshire Council under license from Ordnance Survey in order to fulfil its public function to act as a highways and planning authority. Persons viewing this mapping should contact Ordnance Survey copyright for advice where they wish to license Ordnance Survey map data for their own use.			

Seal No 6695



*W. S. J.*  
 Authorised  
 Signatory