

WILDLIFE AND COUNTRYSIDE ACT 1981
DEFINITIVE MAP MODIFICATION
(Public Bridleway 34 Kirmington and Croxton)
ORDER 2005(1)



County of Lincoln – Parts of Lindsey
(Glanford Brigg)
Definitive Map and Statement

Wildlife and Countryside Act 1981

County of Lincoln - Parts of Lindsey (Glanford Brigg) Definitive Map and Statement

**Definitive Map Modification (Public Bridleway 34 Kirmington and Croxton)
Order 2005(1)**

This order is made by North Lincolnshire Council under section 53(2)(b) of the Wildlife and Countryside Act 1981 ("the Act") because it appears to that authority that the County of Lincoln - Parts of Lindsey (Glanford Brigg) Definitive Map and Statement require modification in consequence of the occurrence of an event specified in section 53(3)(a)(i) - namely, the coming into operation of any enactment or instrument, or any other event, whereby a highway shown or required to be shown in the map or statement has been authorised to be stopped up, diverted, widened or extended - of the Act.

The authority have consulted every local authority whose area includes the land to which the order relates. North Lincolnshire Council hereby order that:

1. For the purposes of this order the relevant date is 2nd September 2005.
2. The County of Lincoln - Parts of Lindsey (Glanford Brigg) Definitive Map and Statement shall be modified as described in Part 1 and Part 2 of the Schedule and shown on the map attached to the order.
3. This order shall take effect on the date it is made and may be cited as the Definitive Map Modification (Public Bridleway 34 Kirmington and Croxton) Order 2005(1).

SCHEDULE

PART 1

Modification of County of Lincoln Parts of Lindsey (Glanford Brigg) Definitive Map

Description of path to be deleted

A – B as indicated on the map: A 1250-metre-long bridleway commencing at a point on the existing bridleway at the southern corner of O.S. Field number 0340 at grid reference TA0703013119, proceeding along the western boundary of Croxton Plantation and O.S. Field numbers 4200, 6300, 0056 and 0029 in a south-easterly direction to the south-western corner of O.S. Field number 0029 at grid reference TA0785612184

B – C as indicated on the map: A 430-metre-long bridleway commencing at the south-western corner of O.S. Field number 0029 at grid reference TA0785612184, proceeding along the south-eastern boundary of O.S. Field number 0029 in a north-easterly direction to its junction with the existing bridleway at the easternmost point of O.S. Field number 0029 at grid reference TA0821812415.

Description of path to be added

A – D as indicated on the map: A 412-metre-long bridleway with a width of 2.50 metres commencing at a point on the existing bridleway at the southern corner of O.S. Field number 0340 at grid reference TA0703013119, proceeding along the north-western side of a hedgerow and the south-eastern boundary of O.S. Field number 0340 and 47 metres of the south-eastern boundary of O.S. Field number 3164 in a north-easterly direction to the northern end of a farm track at grid reference TA0730813417.

D – C as indicated on the map: A 1360-metre-long bridleway with a width of 2.5 metres commencing at the northern end of a farm track at grid reference TA0730813417, proceeding along the farm track and the south-western side of a hedgerow and the eastern side of O.S. Field numbers 4200, 6300, 0056 and

0029 in a south-easterly direction to its junction with the existing bridleway at the easternmost point of O.S. Field number 0029 at grid reference TA0821812415

PART 2

Modification of County of Lincoln Parts of Lindsey (Glanford Brigg) Definitive Statement

Variation of particulars of path

A 1772-metre-long bridleway with a width of 2.5 metres commencing at a point on the existing bridleway at the southern corner of O.S. Field number 0340 at grid reference TA0703013119, proceeding along the north-western side of a hedgerow and the south-eastern boundary of O.S. Field number 0340 and 40 metres of the south-eastern boundary of O.S. Field number 3164 in a north-easterly direction to the northern end of a farm track at grid reference TA0730813417, and then along the farm track and the south-western side of a hedgerow and the eastern side of O.S. Field numbers 4200, 6300, 0056 and 0029 in a south-easterly direction to its junction with the existing bridleway at the easternmost point of O.S. Field number 0029 at grid reference TA0821812415.

**THE COMMON SEAL of
NORTH LINCOLNSHIRE COUNCIL**

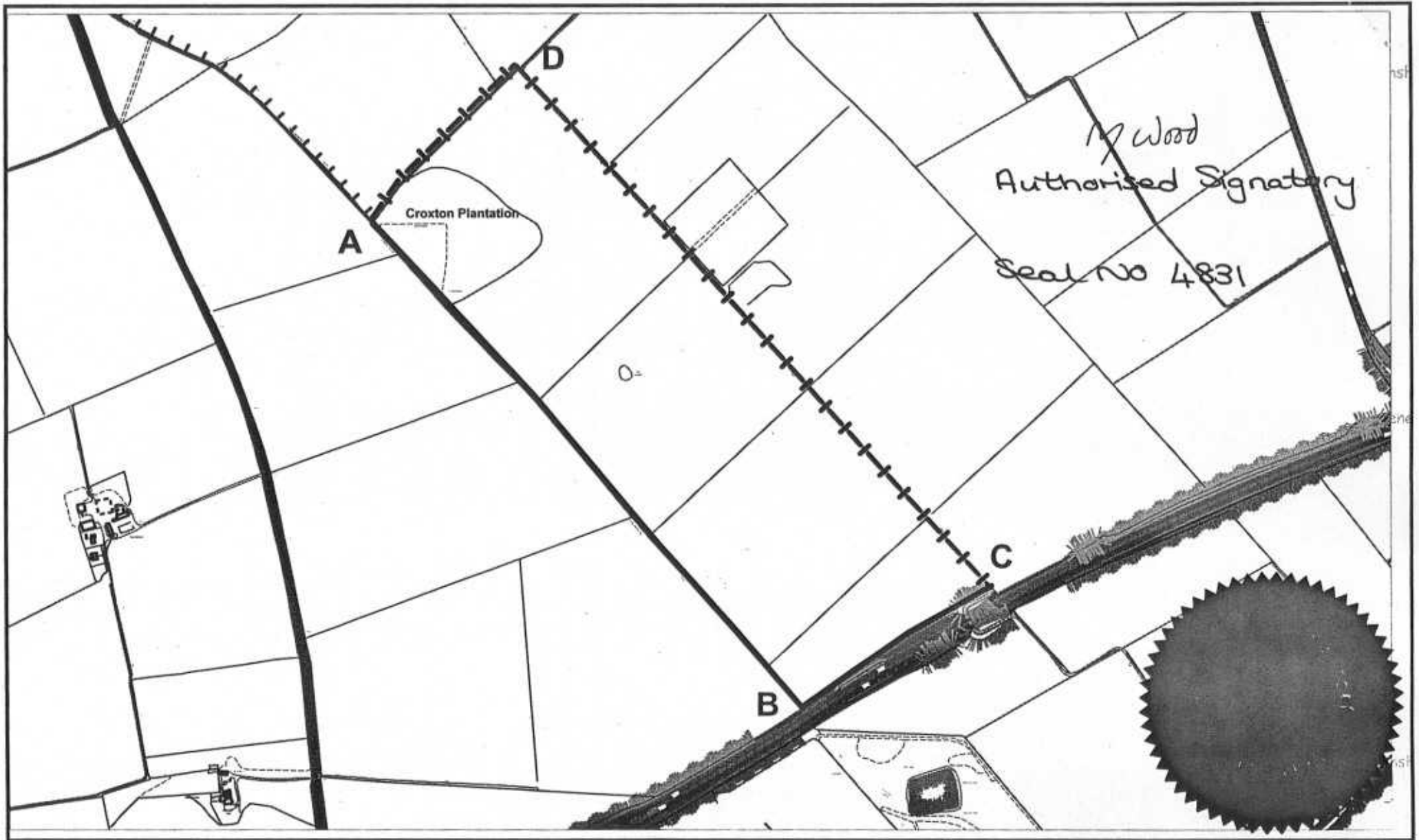
Was hereto affixed
In the presence of:



M Wood
(authorised signatory)



Seal No: 4831

Dated: 9th November 2005



	<p>Based upon the Ordnance Survey mapping with the permission of Ordnance Survey on behalf of the Controller of Her Majesty's Stationery Office. © Crown Copyright.</p> <p>Unauthorized reproduction infringes Crown Copyright and may lead to prosecution or civil proceedings.</p> <p>NORTH LINCOLNSHIRE COUNCIL 100013349 2005</p>	<p>Drawing Title: Bridleway 34 Croxton (Kirmington)</p>	
		<p>Drawn by: AG</p>	<p>Date: 02.09.05</p>
<p>The Ordnance Survey map data included within this publication is provided by North Lincolnshire Council under license from Ordnance Survey in order to fulfil its public function to act as a planning authority. Persons viewing this mapping should contact Ordnance Survey copyright for advice where they wish to license Ordnance Survey map data for their own use.</p>			<p>Planning and Regeneration Service</p> <p>Head of Service, T Lyman BSc(Hons), DipTP, MRTPI</p>