

WILDLIFE AND COUNTRYSIDE ACT 1981
DEFINITIVE MAP MODIFICATION (Kirmington 302)
ORDER 2011 (1)



County of Lincoln – Parts of Lindsey (Glanford Brigg)
Definitive Map and Statement

Wildlife and Countryside Act 1981

County of Lincoln – Parts of Lindsey (Glanford Brigg) Definitive Map and Statement

Definitive Map Modification (Kirmington 302) Order 2011 (1)

This order is made by North Lincolnshire Council under section 53(2)(a) of the Wildlife and Countryside Act 1981 ("the Act") because it appears to that authority that the County of Lincoln – Parts of Lindsey (Glanford Brigg) Definitive Map and Statement require modification in consequence of the occurrence of an event specified in section 53(3)(a)(i) – the coming into operation of any enactment or instrument, or any other event, whereby a highway shown or required to be shown in the map and statement has been authorised to be stopped up, diverted, widened or extended.

The authority have consulted every local authority whose area includes the land to which the order relates. North Lincolnshire Council hereby order that:

1. For the purposes of this order the relevant date is 17 November 2011.
2. The County of Lincoln – Parts of Lindsey (Glanford Brigg) Definitive Map and Statement shall be modified as described in Part 1 of the Schedule and shown on the map attached to the order.
3. This order shall take effect on the date it is made and may be cited as the Definitive Map Modification (Kirmington 302) Order 2011 (1).

**THE COMMON SEAL of
NORTH LINCOLNSHIRE COUNCIL**


Was hereunto affixed
In the presence of:

(Authorised signatory)



Seal Number: 6758

Dated: 28th November 2011



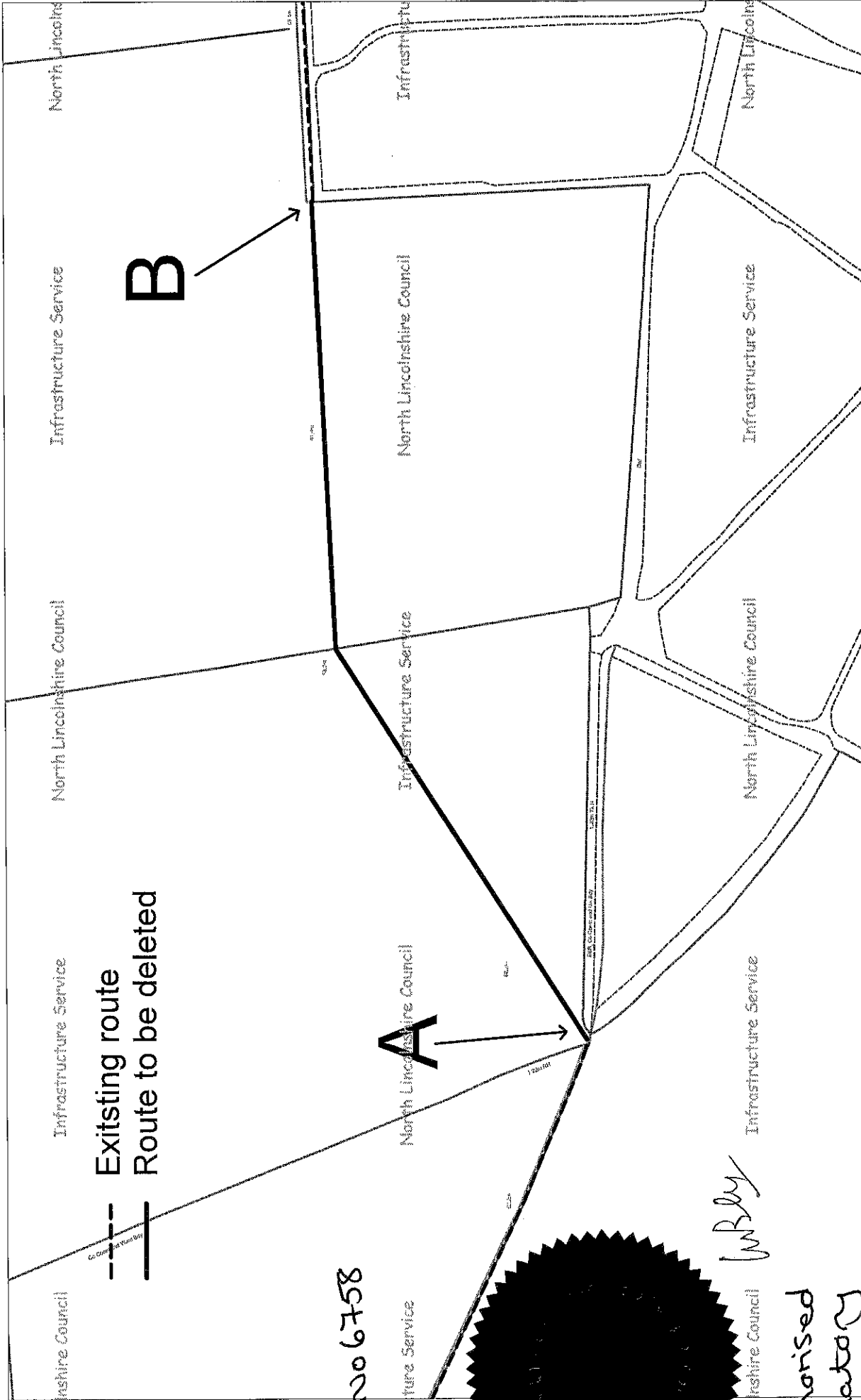
SCHEDULE

PART 1

Modification of Definitive Map


Description of path or way to be deleted

A – B *as indicated on the map*: A 622-metre-long bridleway commencing at grid reference TA09480825 at the south-eastern corner of Barnetby Wold Farm and leading in a north-easterly direction to a point 188 metres north of Hendale Woods and continuing in an easterly direction along the southern boundary of a field to grid reference TA10040843.



--- Existing route
 — Route to be deleted

Seal no 6758




W.B. By

Authorised
 Signatory

Drawing Title: DMMO BW 302 (1)	
Drawn by: NB	Date: 21/11/2011
Scale: 1:3,500	OS Grid Ref: TA09700835

Based upon the Ordnance Survey mapping with the permission of
 Ordnance Survey on behalf of the Controller of Her Majesty's Stationery Office,
 © Crown Copyright.
 Unauthorised reproduction infringes Crown Copyright
 and may lead to prosecution or civil proceedings.
NORTH LINCOLNSHIRE COUNCIL 0100023560 2011



The Ordnance Survey map data included within this publication is provided by North Lincolnshire Council under license from Ordnance Survey in order to fulfil its public function to act as a highways and planning authority. Persons viewing this mapping should contact Ordnance Survey copyright for advice where they wish to license Ordnance Survey map data for their own use.

Infrastructure Service
 Director,
Peter Williams BSc, DMS, CEng, MEl, MCMI, AMIMechE