

**WILDLIFE AND COUNTRYSIDE ACT 1981**

**DEFINITIVE MAP MODIFICATION  
(Public Bridleway 302 Kirmington) ORDER 2005(1)**



**County of Lincoln – Parts of Lindsey  
(Glanford Brigg)  
Definitive Map and Statement**

## **Wildlife and Countryside Act 1981**

### **County of Lincoln - Parts of Lindsey (Glanford Brigg) Definitive Map and Statement**

#### **Definitive Map Modification (Public Bridleway 302 Kirmington) Order 2005(1)**

This order is made by North Lincolnshire Council under section 53(2)(a) of the Wildlife and Countryside Act 1981 ("the Act") because it appears to that authority that the County of Lincoln - Parts of Lindsey (Glanford Brigg) Definitive Map and Statement require modification in consequence of the occurrence of an event specified in section 53(3)(a)(i) - namely, the coming into operation of any enactment or instrument, or any other event, whereby a new right of way has been created over land in the area to which the map relates, being a right of way such that the land over which the right subsists is a public path - of the Act.

The authority have consulted every local authority whose area includes the land to which the order relates. North Lincolnshire Council hereby order that:

1. For the purposes of this order the relevant date is 26th August 2005.
2. The County of Lincoln - Parts of Lindsey (Glanford Brigg) Definitive Map and Statement shall be modified as described in Part 1 and Part 2 of the Schedule and shown on the map attached to the order.
3. This order shall take effect on the date it is made and may be cited as the Definitive Map Modification (Public Bridleway 302 Kirmington) Order 2005(1).

### **SCHEDULE**

#### **PART 1**

##### **Modification of Parts of Lindsey (Glanford Brigg) Definitive Map**

##### **Description of path to be deleted**

*A – B as indicated on the map:* A 328-metre-long footpath commencing at a point on the existing bridleway 1,010 metres south-east of Barnetby Wold Farm at grid

reference TA0946308264, proceeding over enclosure number 6 in a north-easterly direction to a point on the boundary between enclosures 6 and 5, 182 metres north of Hendale Wood at grid reference TA0974108434.

*B – C as indicated on the map:* A 304-metre-long footpath commencing at a point on the boundary between enclosures 6 and 5, 182 metres north of Hendale Wood at grid reference TA0974108434, proceeding over the southern boundary of the enclosure number 5 in a easterly direction to a point 352 metres west of the path's junction with the Kirmington to Caistor Road at grid reference TA1004808442.

#### Description of path to be added

*A – D as indicated on the map:* A 306-metre-long bridleway with a width of 2.50 metres commencing at a point on the existing bridleway 1,010metres south-east of Barnetby Wold Farm at grid reference TA0946308264, proceeding along a tree lined grass track on the northern boundary of Hendale Wood in a easterly direction to an area of open scrubland at grid reference TA0976908252.

*D – E as indicated on the map:* A 23-metre-long bridleway with a width of 2.50 metres commencing at the eastern end of a tree lined grass track at grid reference TA0976908252, proceeding over an area of open scrubland in a south-easterly direction to a point on the northern boundary of Hendale Wood at grid reference TA0977508229.

*E -- F as indicated on the map:* A 284-metre-long bridleway with a width of 2.50 metres commencing at a point on the northern boundary of Hendale Wood at grid reference TA0977508229, proceeding along a grass track on the northern boundary of Hendale Wood in a easterly direction to the western boundary of Hendale Wood at grid reference TA1005708209.

*F – C as indicated on the map:* A 232-metre-long bridleway with a width of 2.50 metres commencing on the western boundary of Hendale Wood at grid reference TA1005708209, proceeding along a tree lined grass track on the western boundary of Hendale Wood in a northerly direction to its junction with the existing bridleway 352 metres west of the Kirmington to Caistor Road at grid reference TA1004808442.

PART 2

Modification of Parts of Lindsey (Glanford Brigg) Definitive Statement


Variation of particulars of path

A 845-metre-long bridleway commencing at a point on the existing bridleway 1,010 metres south-east of Barnetby Wold Farm at grid reference TA0946308264, proceeding along a tree lined grass track on the northern boundary of Hendale Wood in a easterly direction to an area of open scrubland at grid reference TA0976908252, continuing over an area of open scrubland in a south-easterly direction to a point on the northern boundary of Hendale Wood at grid reference TA0977508229, and then along a grass track on the northern boundary of Hendale Wood in a easterly direction to the western boundary of Hendale Wood at grid reference TA1005708209, and then along a tree lined grass track on the western boundary of Hendale Wood in a northerly direction to its junction with the existing bridleway 352 metres west of the Kirmington to Caistor Road at grid reference TA1004808442. The bridleway has a width of 2.50 metres throughout.

**THE COMMON SEAL of  
NORTH LINCOLNSHIRE COUNCIL**


Was hereunto affixed

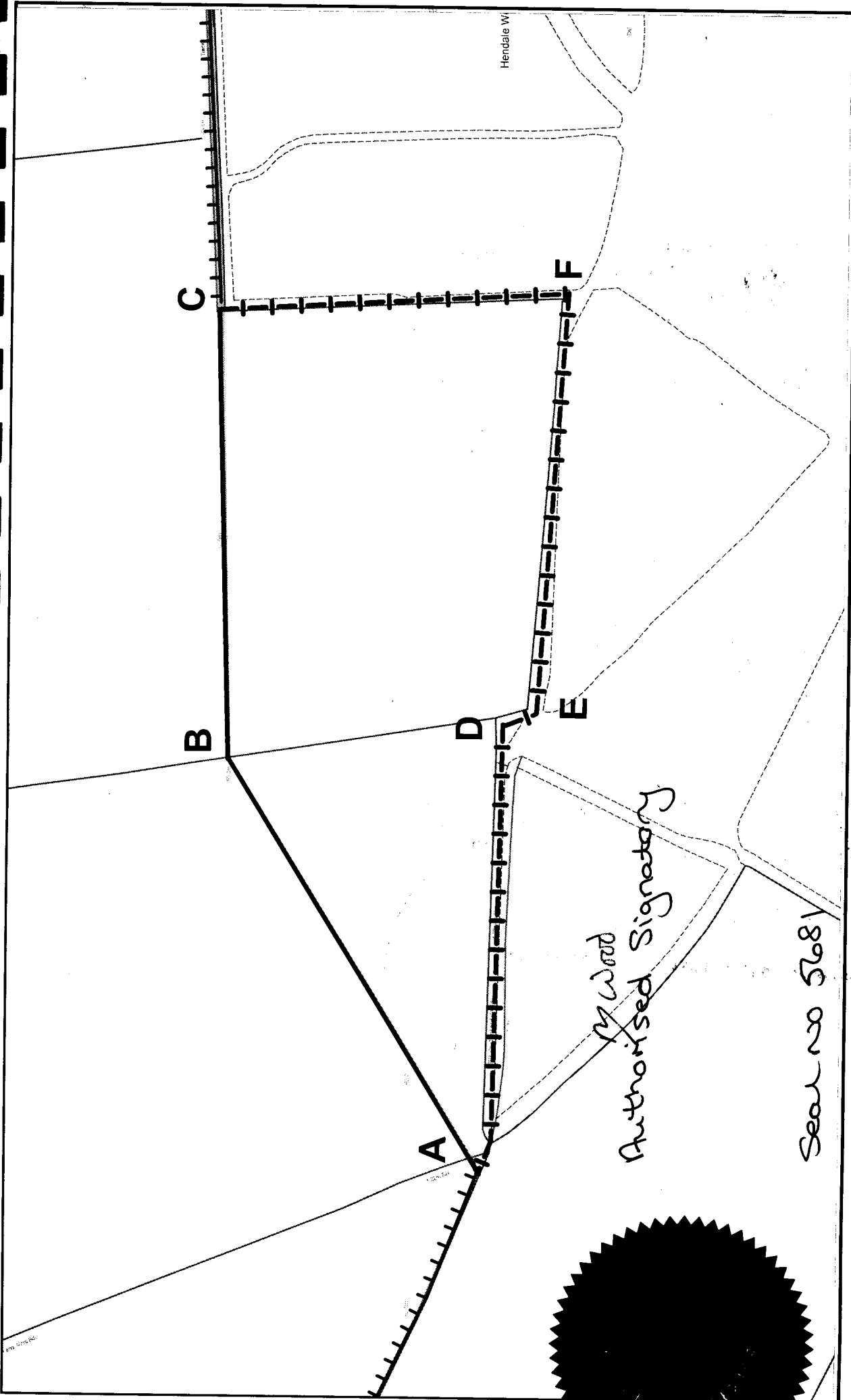
In the presence of:

  
(Authorised signatory)

Seal Number: 5681

Dated: 15th January 2008





Based upon the Ordnance Survey mapping with the permission of Ordnance Survey on behalf of the Controller of Her Majesty's Stationery Office © Crown Copyright.

Unauthorised reproduction infringes Crown Copyright and may lead to prosecution or civil proceedings.

**NORTH LINCOLNSHIRE COUNCIL 100013349 2005**

The Ordnance Survey map data included within this publication is provided by North Lincolnshire Council under license from Ordnance Survey in order to fulfil its public function to act as a planning authority. Persons viewing this mapping should contact Ordnance Survey copyright for advice where they wish to license Ordnance Survey map data for their own use.

Drawing Title: Kirmington Bridleway 302

Drawn by: AG

Scale: 1:3500

Date: 26.08.05



**Planning and Regeneration Service**

Head of Service,  
T Lyman BSc(Hons), DipTP, MRTPI