

**WILDLIFE AND COUNTRYSIDE ACT 1981**

**DEFINITIVE MAP MODIFICATION (Holme FP 205)  
ORDER 2012 (1)**



County of Lincoln – Parts of Lindsey (Glanford Brigg)  
Definitive Map and Statement

**Wildlife and Countryside Act 1981**

**County of Lincoln – Parts of Lindsey (Glanford Brigg) Definitive Map and Statement**

**Definitive Map Modification (Holme FP 205) Order 2012 (1)**

This order is made by North Lincolnshire Council under section 53(2)(a) of the Wildlife and Countryside Act 1981 ("the Act") because it appears to that authority that the County of Lincoln – Parts of Lindsey (Glanford Brigg) Definitive Map and Statement require modification in consequence of the occurrence of an event specified in section 53(3)(a)(i) – the coming into operation of any enactment or instrument, or any other event, whereby a highway shown or required to be shown in the map and statement has been authorised to be stopped up, diverted, widened or extended.

The authority have consulted every local authority whose area includes the land to which the order relates. North Lincolnshire Council hereby order that:

1. For the purposes of this order the relevant date is 12 September 2012.
2. The County of Lincoln – Parts of Lindsey (Glanford Brigg) Definitive Map and Statement shall be modified as described in Parts 1 & 2 of the Schedule and shown on the map attached to the order.
3. This order shall take effect on the date it is made and may be cited as the Definitive Map Modification (Holme FP 205) Order 2012 (1).

**THE COMMON SEAL of  
NORTH LINCOLNSHIRE COUNCIL**


Was hereunto affixed  
In the presence of:

(Authorised signatory)



Seal Number: 7006

Dated: 5th October 2012



## SCHEDULE

### PART 1

#### Modification of Definitive Map

##### *Description of path or way to be deleted*

A – B *as indicated on the map*: A length of public footpath 205 running for a distance of 900 metres in a southerly direction from its junction with Holme Lane at grid reference SE90860699 leading south, past Holme Hall, south-east to Aspen Farm, and south to grid reference SE90950617.

##### *Description of path or way to be added*

C - *As indicated on the map*: A 647-metre-long footpath commencing at a point off Holme Lane at grid reference SE91160696 leading south along the western edge of a field and then following the eastern edge of a wooded area, crossing into a second field and running in an easterly direction along its northern boundary and reaching the underpass at grid reference SE91530662.

E – F *as indicated on the map*: A 350-metre-long path leading along the southern boundary of a field in a north-westerly direction from a point off Holme Lane at grid reference SE91260604 and joining the existing public footpath 205 at grid reference SE90950617.

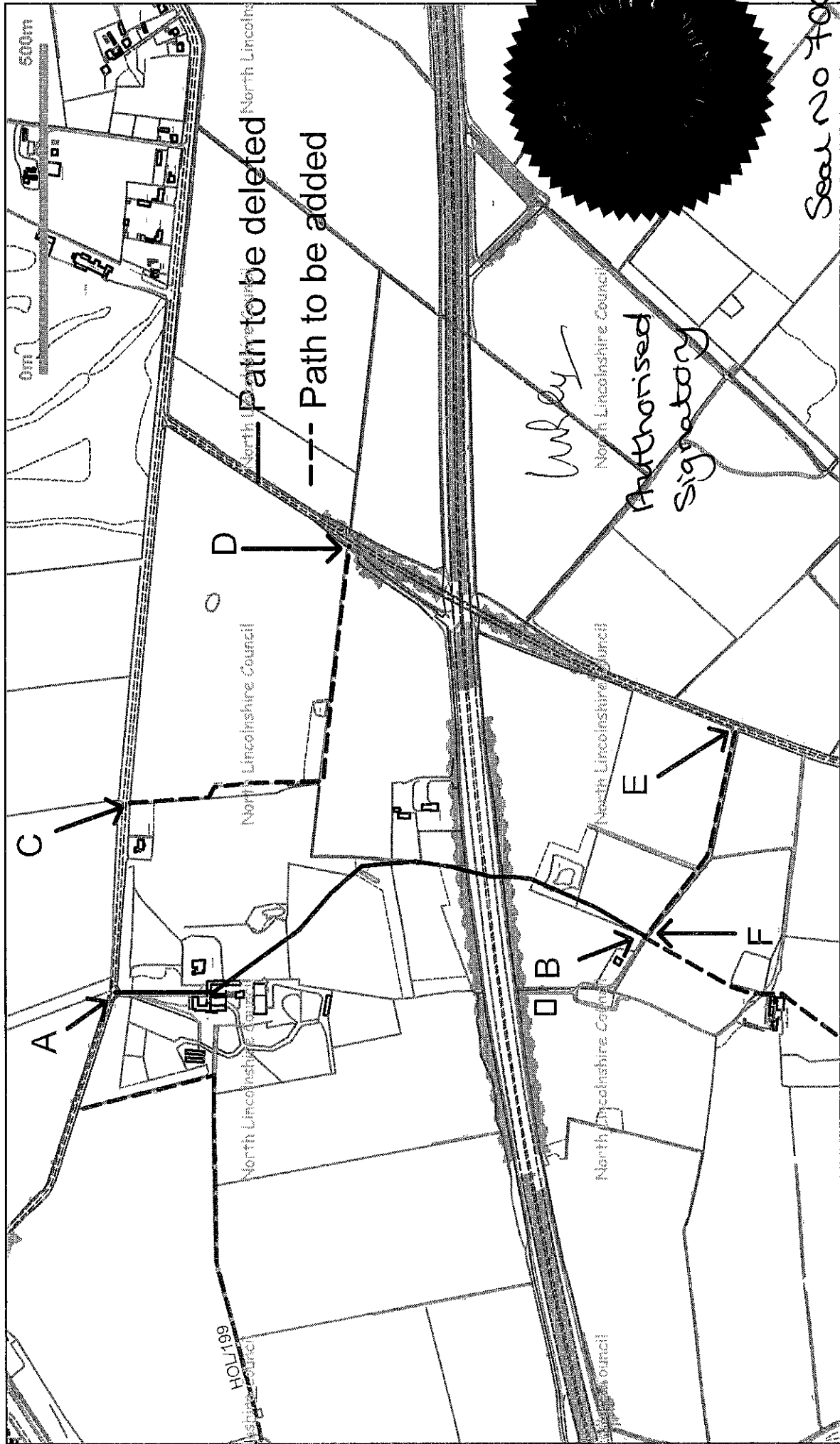
### PART 2

#### Modification of Definitive Statement

##### *Variation of particulars of path or way*

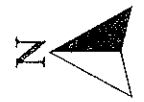
A 997-metre-long footpath with a width of 1.8 metres commencing at a point off Holme Lane at grid reference SE91160696 leading south along the western edge of a field and then following the eastern edge of a wooded area, crossing into a second field and running in an easterly direction along its northern boundary and reaching the underpass at grid reference SE91530662. Recommencing at a point off Holme Lane at grid reference SE91260604 and following the southern boundary of a field in a north-westerly direction before joining the existing public footpath 205 at grid reference SE90950617.





See No 7006

*Wkeay*  
 North Lincolnshire Council  
 Authorised Signatory



Title: DMMO FP205

Drawing No:

Version: 1

Drawn by: Naomi Boyd

Date: 29/06/2012

Scale @A4 1:7942

© Crown copyright and database rights 2012 Ordnance Survey 0100023560



Director of Places  
 Peter Williams

BSc,DMS,CEng,MEI,MCI,AMIMechE

www.lincolnshire.gov.uk

