

**WILDLIFE AND COUNTRYSIDE ACT 1981**

**DEFINITIVE MAP MODIFICATION  
(Public Footpath 90 Haxey) ORDER 2005(1)**



**County of Lincoln – Parts of Lindsey  
(Isle of Axholme)  
Definitive Map and Statement**

**Wildlife and Countryside Act 1981**

**County of Lincoln - Parts of Lindsey (Isle of Axholme) Definitive Map and Statement**

**Definitive Map Modification (Public Footpath 90 Haxey)  
Order 2005(1)**

This order is made by North Lincolnshire Council under section 53(2)(b) of the Wildlife and Countryside Act 1981 ("the Act") because it appears to that authority that the County of Lincoln - Parts of Lindsey (Glanford Brigg) Definitive Map and Statement require modification in consequence of the occurrence of an event specified in section 53(3)(a)(i) - namely, the coming into operation of any enactment or instrument, or any other event, whereby a highway shown or required to be shown in the map or statement has been authorised to be stopped up, diverted, widened or extended - of the Act.

The authority have consulted every local authority whose area includes the land to which the order relates. North Lincolnshire Council hereby order that:

1. For the purposes of this order the relevant date is 2<sup>nd</sup> September 2005.
2. The County of Lincoln - Parts of Lindsey (Isle of Axholme) Definitive Map and Statement shall be modified as described in Part 1 and Part 2 of the Schedule and shown on the map attached to the order.
3. This order shall take effect on the date it is made and may be cited as the Definitive Map Modification (Public Footpath 90 Haxey) Order 2005(1).

**SCHEDULE**

**PART 1**

**Modification of Parts of Lindsey (Isle of Axholme) Definitive Map**

**Description of path to be deleted**

*A – B as indicated on the map:* A 79-metre-long footpath commencing on the existing footpath at a point 79 metres south-west of its junction with footpath No.87 at grid reference SE7604000483, proceeding diagonally over a field in a north-easterly direction to its junction with footpath No. 87 at grid reference SE7610500525.

Description of path to be added

A – C as indicated on the map: A 48-metre-long footpath commencing on the existing footpath at grid reference SE7604000483, proceeding through a 5 bar metal gate, and crossing over a pasture field in a northerly direction to its junction with footpath No. 87 at grid reference SE7602900530.

PART 2

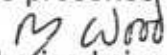
Modification of Parts of Lindsey (Isle of Axholme) Definitive Statement

Variation of particulars of path

A 48-metre-long footpath with a width of 1.8 metres commencing on the existing footpath at grid reference SE7604000483 and proceeding over a pasture field in a northerly direction to its junction with footpath No. 87 at grid reference SE7602900530.

THE COMMON SEAL of  
NORTH LINCOLNSHIRE COUNCIL

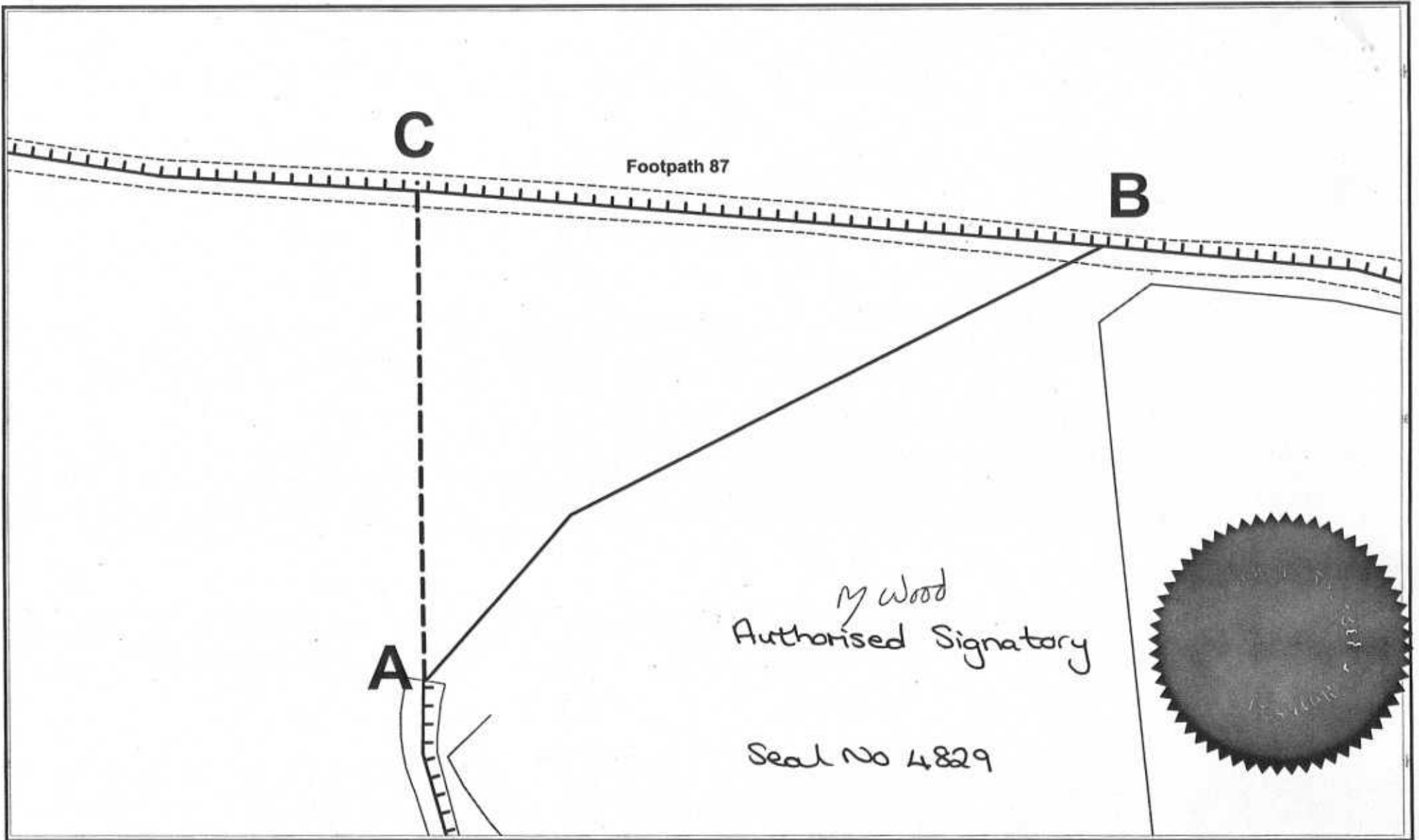
Was hereto affixed  
In the presence of:



  
(Authorised signatory)

Seal No: 4829

Dated: 9th November 2005





 <p>Based upon the Ordnance Survey mapping with the permission of Ordnance Survey on behalf of the Controller of Her Majesty's Stationary Office. © Crown Copyright. Unauthorised reproduction infringes Crown Copyright and may lead to prosecution or civil proceedings.</p> <p><b>NORTH LINCOLNSHIRE COUNCIL 100013349 2005</b></p>	<p>Drawing Title: Haxey Footpath 90</p>		 <p><b>Planning and Regeneration Service</b> Head of Service, T Lyman BSc(Hons), DipTP, MRTPI</p>
	<p>Drawn by: AG</p>	<p>Scale: 1:500</p>	
<p>The Ordnance Survey map data included within this publication is provided by North Lincolnshire Council under license from Ordnance Survey in order to fulfil its public function to act as a planning authority. Persons viewing this mapping should contact Ordnance Survey copyright for advice where they wish to license Ordnance Survey map data for their own use.</p>			