

**Wildlife and Countryside Act 1981
County of Lincoln – Parts of Lindsey**

**Footpath No. 85 Haxey Parish
Public Path Modification Order**

1999

WILDLIFE AND COUNTRYSIDE ACT 1981

COUNTY OF LINCOLN - PARTS OF LINDSEY

**FOOTPATH NO. 85 HAXEY PARISH
PUBLIC PATH MODIFICATION ORDER 1999**

This Order is made by North Lincolnshire Council under section 53 (2) (b) of the Wildlife and Countryside Act 1981 ("the Act") because it appears to that authority that the definitive map and statement for the County of Lincoln - Parts of Lindsey require modification in consequence of the occurrence of an event specified in section 53 (3) (a) (i), namely, a highway shown or required to be shown in the map and statement has been authorised to be diverted in accordance with the provisions of the Act.

The authority have consulted with every local authority whose area includes the land to which the order relates. The North Lincolnshire Council hereby order that:

1. For the purposes of this order the relevant date is 4th January, 1999.
2. The definitive map and statement for the County of Lincoln - Parts of Lindsey shall be modified as described in Part I and Part II of the Schedule and shown on the map attached to the order.
3. This order shall take effect on the date it is confirmed and may be cited as the Footpath No. 85 Haxey Parish Public Path Modification Order 1999.

SCHEDULE

PART I

**Modification of County of Lincoln - parts of Lindsey Map
Description of Path or Way to be Deleted**

Public Footpath number 85 in the Parish of Haxey within the District and County of North Lincolnshire having a length of approximately 275 metres and running from point "A" on the map contained in this order in a westerly direction across Fields OS 3825 for a distance of 75 metres to point "B" on the map and then in a northerly direction for a distance of 200 metres to an existing track at point "C" on the map contained in this order.


Description of Path or Way to be Added

A footpath having a length of approximately 200 metres with a minimum width of 1.5 metres and running from point "A" on the map contained in this order in a northerly direction across Field OS 3825 to join an existing track at point "D" on the map contained in this order.

PART II

**Modification of County of Lincoln - Parts of Lindsey Statement
Variation of particulars of path or way**

From grid reference SE74920013 the path heads north northeast along a 2.5 metre wide track to grid reference SE74950033.

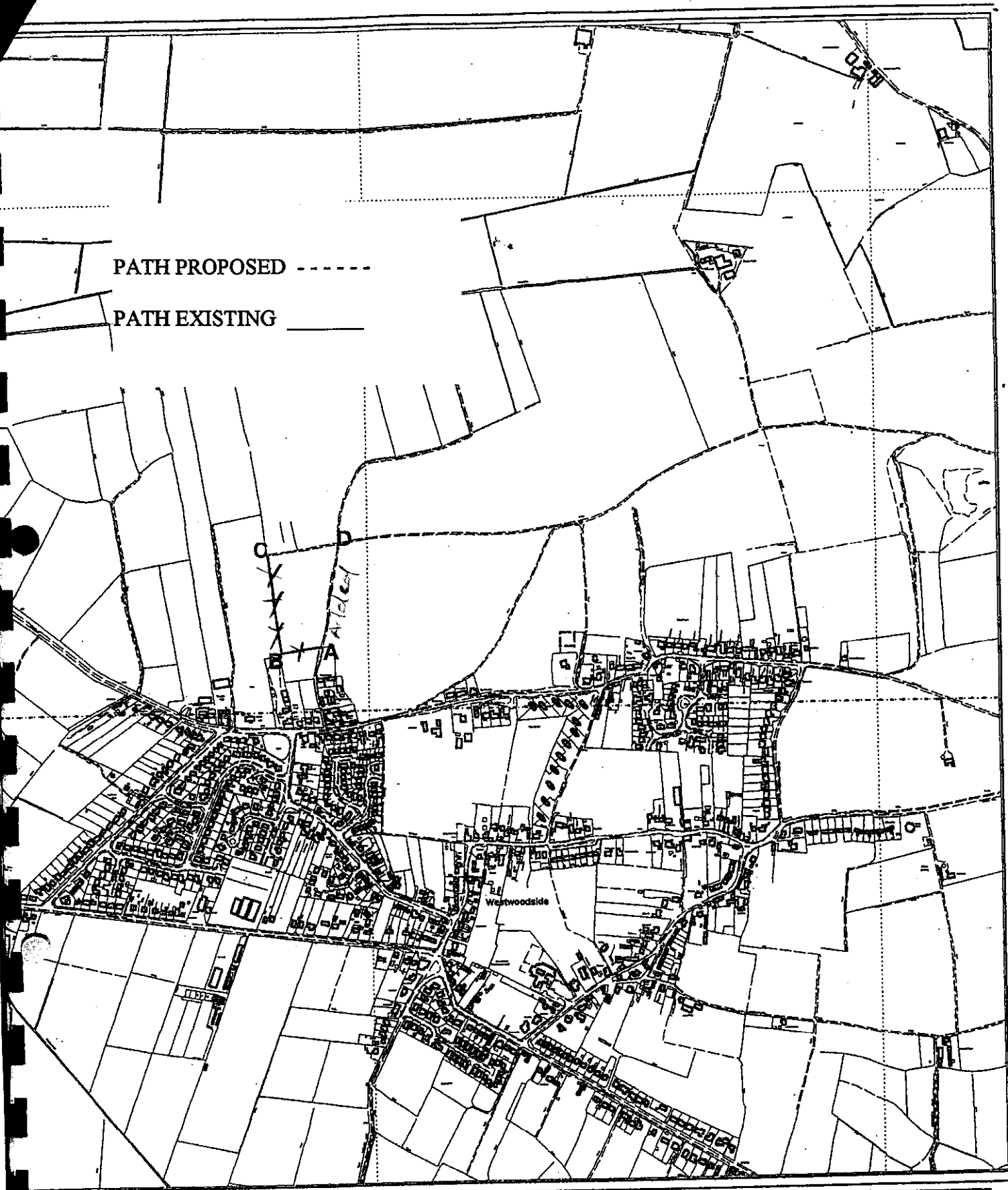


G. W. [Signature]

Deed No. 1316

PATH PROPOSED - - - - -

PATH EXISTING - - - - -



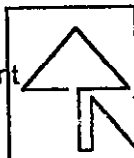
TITLE : Footpath 85 - Parish of Haxey

SCALE : 1:10000

DATE :



North Lincolnshire Council
Directorate of Development and Environment
Planning and Strategy Division
GIS map production, 18 Bigby Street, Brigg



This map
Ordna
perc

© OS