

Wildlife and Countryside Act 1981

County of Lincoln – Parts of Lindsey (Glanford Brigg) Definitive Map and Statement

WILDLIFE AND COUNTRYSIDE ACT 1981

**DEFINITIVE MAP MODIFICATION (Public Footpath 65,
Goxhill) Order 2005(1)**



County of Lincoln – Parts of Lindsey (Glanford Brigg)
Definitive Map and Statement

Wildlife and Countryside Act 1981

County of Lincoln – Parts of Lindsey (Glanford Brigg) Definitive Map and Statement

Definitive Map Modification (Public Footpath 65, Goxhill) Order 2005(1)

This order is made by North Lincolnshire Council under section 53(2)(b) of the Wildlife and Countryside Act 1981 ("the Act") because it appears to that authority that the County of Lincoln – Parts of Lindsey (Glanford Brigg) Definitive Map and Statement require modification in consequence of the occurrence of an event specified in section 53(3)(a)(i) – namely, the coming into operation of any enactment or instrument, or any other event, whereby a highway shown or required to be shown in the map or statement has been authorised to be stopped up, diverted, widened or extended – of the Act.

The authority have consulted every local authority whose area includes the land to which the order relates. North Lincolnshire Council hereby order that:

1. For the purposes of this order the relevant date is 3rd May 2005.
2. The County of Lincoln – Parts of Lindsey (Glanford Brigg) Definitive Map and Statement shall be modified as described in the Schedule and shown on the map attached to the order.
3. This order shall take effect on the date it is made and may be cited as the Definitive Map Modification (Public Footpath 65, Goxhill) Order 2005(1).



SCHEDULE

Modification of Parts of Lindsey (Glanford Brigg) Definitive Map

Description of path to be deleted

A – B as indicated on the map: A 100-metre-long footpath commencing from a property known as No. 1 Abbeygarth Villas at grid reference TA1043021376, proceeding in a easterly direction to the south-eastern corner of Hawthorne Cottage at grid reference TA1052921401.

B – C as indicated on the map: A 95-metre-long footpath commencing at the south-eastern corner of Hawthorne Cottage at grid reference TA1052921401, proceeding in a northerly direction to its junction with Howe Lane at grid reference TA1048321478.

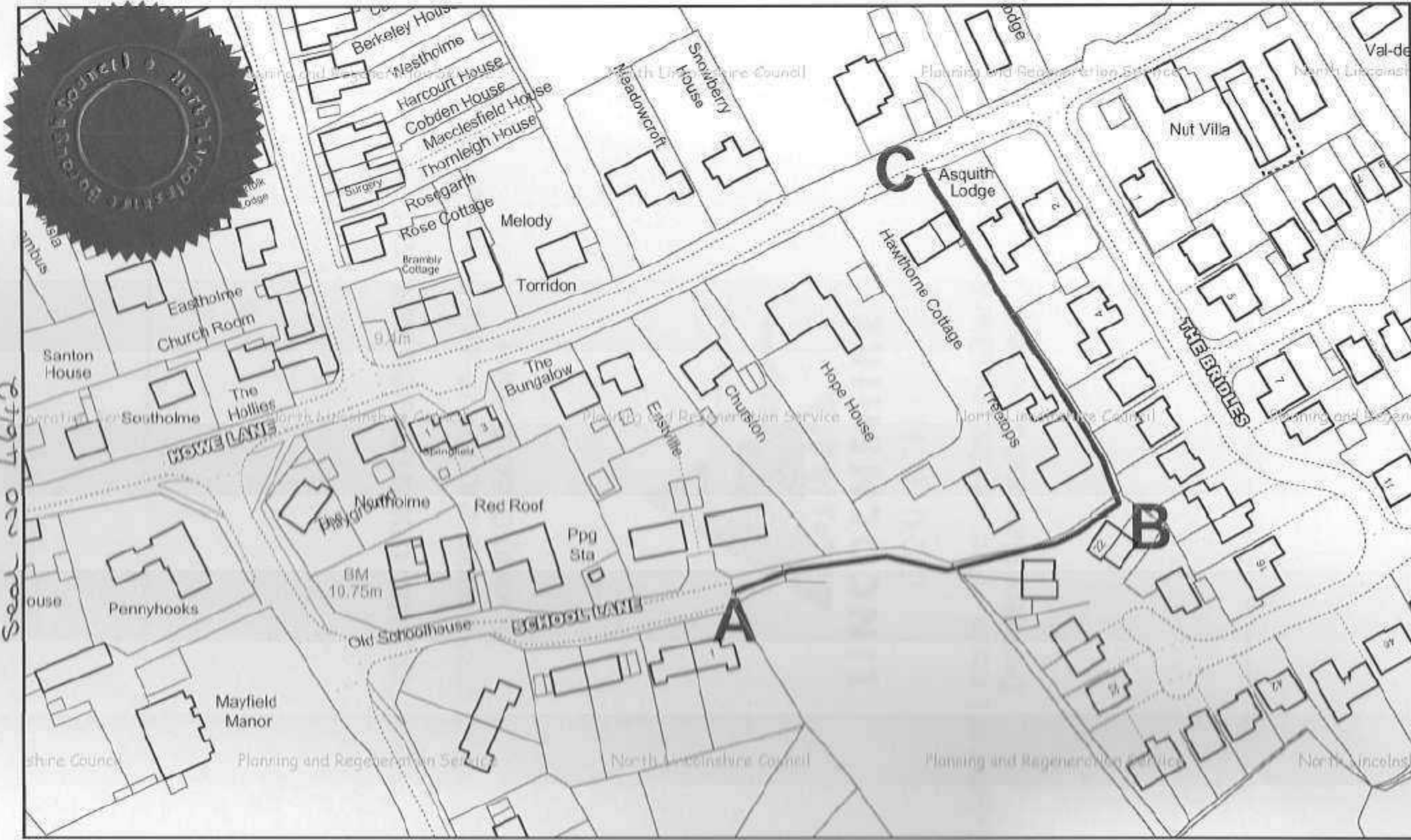
THE COMMON SEAL of
NORTH LINCOLNSHIRE COUNCIL
Was hereto affixed
In the presence of:

M Wood
(Authorised signatory)



Seal No.: 4642

Dated: 26th May 2005





Authorised Signatory
Seal no 4642

 <p>Based upon the Ordnance Survey mapping with the permission of Ordnance Survey on behalf of the Controller of Her Majesty's Stationery Office. © Crown Copyright Unauthorised reproduction infringes Crown Copyright and may lead to prosecution or civil proceedings.</p> <p>NORTH LINCOLNSHIRE COUNCIL 100013349 2005</p> <p>The Ordnance Survey map data included within this publication is provided by North Lincolnshire Council under license from Ordnance Survey in order to fulfil its public function to act as a planning authority. Persons viewing this mapping should contact Ordnance Survey copyright for advice where they wish to license Ordnance Survey map data for their own use.</p>	<p>Drawing Title: Goxhill 65</p> <p>Drawn by: TT</p> <p>Scale: 1:1,250</p>	<p>Date: 10/05/2005</p> <p>OS Grid Ref: TA1043221418</p>	 <p>Planning and Regeneration Service</p> <p>Head of Service, T Lyman BSc(Hons), DipTP, MRTPI</p>
	<p>© Crown Copyright</p>		