

**Wildlife and Countryside Act 1981**

**County of Lincoln – Parts of Lindsey (Glanford  
Brigg) Definitive Map and Statement**

**Definitive Map Modification (Public Footpath 175,  
Flixborough) Order 2002(1)**



## **Wildlife and Countryside Act 1981**

### **County of Lincoln – Parts of Lindsey (Glanford Brigg) Definitive Map and Statement**

#### **Definitive Map Modification (Public Footpath 175, Flixborough) Order 2002(1)**

This order is made by North Lincolnshire Council under section 53(2)(b) of the Wildlife and Countryside Act 1981 ("the Act") because it appears to that authority that the County of Lincoln – Parts of Lindsey (Glanford Brigg) Definitive Map and Statement require modification in consequence of the occurrence of an event specified in section 53(3)(a)(i) – namely, the coming into operation of any enactment or instrument, or any other event, whereby a highway shown or required to be shown in the map and statement has been authorised to be stopped up, diverted, widened or extended – of the Act.

1. For the purposes of this order the relevant date is 13<sup>th</sup> September 2002.
2. The County of Lincoln – Parts of Lindsey (Glanford Brigg) Definitive Map and Statement shall be modified as described in the Schedule and shown on the map attached to the order.
3. This order shall take effect on the date it is made and may be cited as the Definitive Map Modification (Public Footpath 175, Flixborough) Order 2002(1).

#### **SCHEDULE**

##### **Modification of Definitive Map**


###### *Description of path to be deleted*

A 338-metre-long section of Public Footpath 175 leading from Stather Road, Flixborough, at Point A (grid reference SE87131488), in a south-westerly direction over the railway line to Point B on Stather Road (grid reference SE86851465).

###### *Description of paths to be added*

A 98-metre-long footpath of a width of 1.5 metres leading from Stather Road at Point A (grid reference SE87131488) in a south-easterly direction to Point C (grid reference SE87131488) adjacent to the north side of the railway line; and a 276-metre-long footpath leading from Point D at its junction with Public Footpath 176 (grid reference SE87161474) in a generally south-westerly direction to Point E (grid reference SE86891459) at its junction with the north-west to south-east section of Public Footpath 175.

THE COMMON SEAL of  
NORTH LINCOLNSHIRE COUNCIL  
was hereunto affixed  
in the presence of:






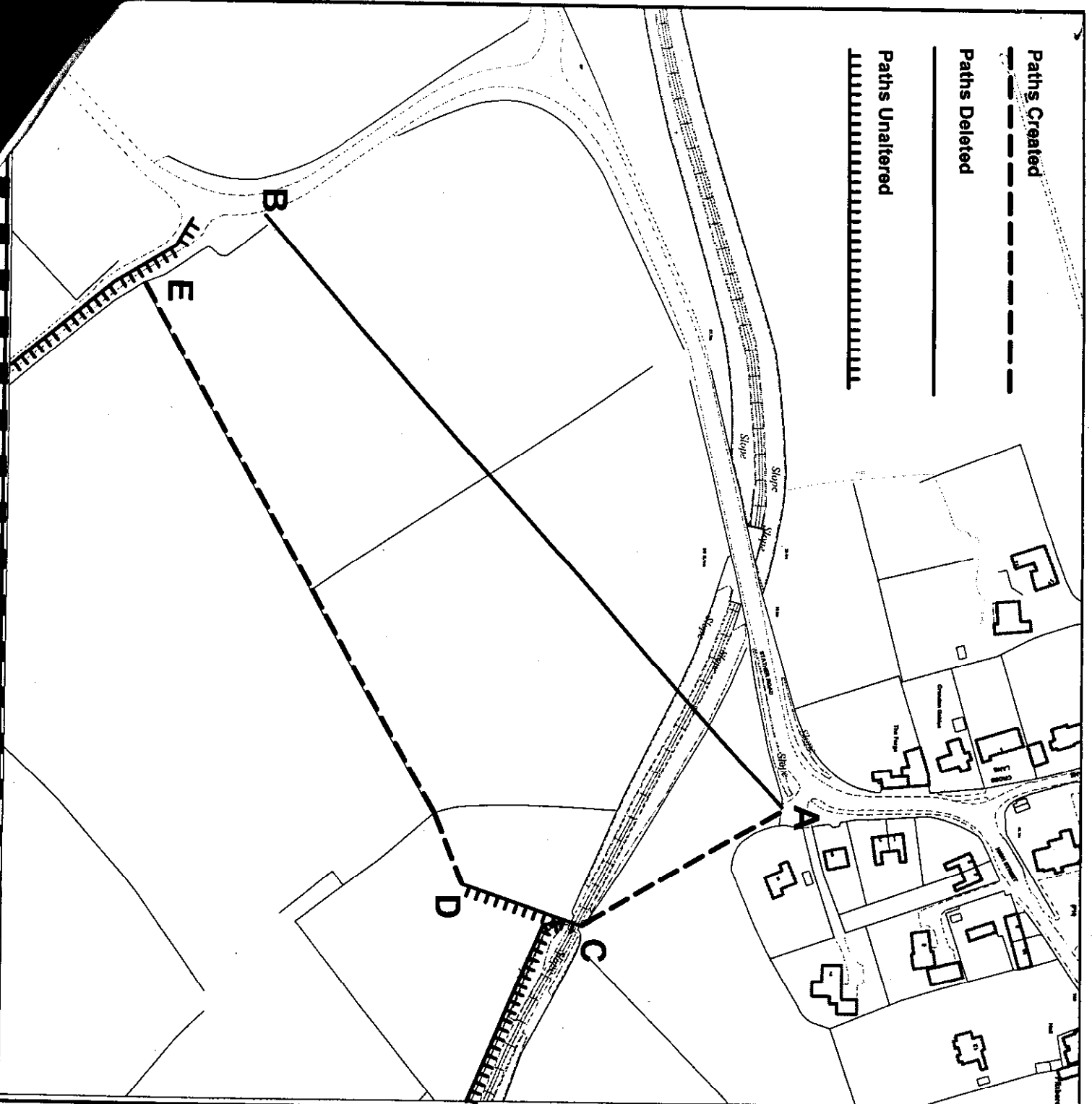
Authorised signatory

Seal No: 3086

Dated: 20 September 2002

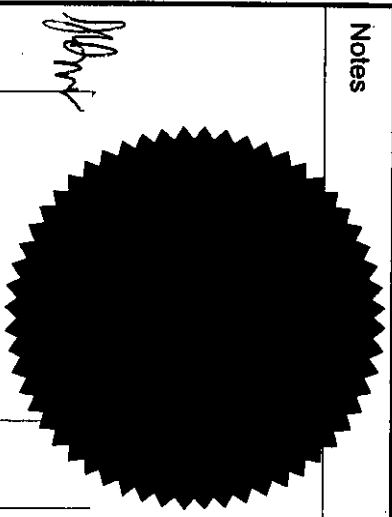


- Paths Created 
- Paths Deleted 
- Paths Unaltered 



**A4** Printer Frame  
 Map Area 196mm / 198mm

Notes



*Handwritten:* Seal No. 3086

Rev No	Revision Details	Rev'd By	Rev Date



Directorate of Environment and Public Protection

Environment Team

Director, E. Lodge, BA, DMA, MCIEH, MinstWM, MIHE

Project Title  
 Flixborough FP175

Drawing Title

Drawn by: \_\_\_\_\_ Date: 13/09/02

SCALE: 1:2,500 App'd by: \_\_\_\_\_

Based Upon the Ordnance Survey mapping with the permission of Ordnance Survey on behalf of the Controller of Her Majesty's Stationary Office.  
 © Crown Copyright.  
 Unauthorised reproduction infringes Crown Copyright and may lead to prosecution or civil proceedings.  
 NORTH LINCOLNSHIRE COUNCIL LA090621 2002