

WILDLIFE AND COUNTRYSIDE ACT 1981
DEFINITIVE MAP MODIFICATION (Flixborough FP 174)
ORDER 2012 (1)



County of Lincoln – Parts of Lindsey (Glanford Brigg)
Definitive Map and Statement

Wildlife and Countryside Act 1981

County of Lincoln – Parts of Lindsey (Glanford Brigg) Definitive Map and Statement

Definitive Map Modification (Flixborough FP 174) Order 2012 (1)

This order is made by North Lincolnshire Council under section 53(2)(a) of the Wildlife and Countryside Act 1981 ("the Act") because it appears to that authority that the County of Lincoln – Parts of Lindsey (Glanford Brigg) Definitive Map and Statement require modification in consequence of the occurrence of an event specified in section 53(3)(a)(i) – the coming into operation of any enactment or instrument, or any other event whereby, a highway shown or required to be shown in the map and statement has been authorised to be stopped up, diverted, widened or extended.


The authority have consulted every local authority whose area includes the land to which the order relates. North Lincolnshire Council hereby order that:

1. For the purposes of this order the relevant date is 12 September 2012.
2. The County of Lincoln – Parts of Lindsey (Glanford Brigg) Definitive Map and Statement shall be modified as described in Part 1 and Part 2 of the Schedule and shown on the map attached to the order.
3. This order shall take effect on the date it is made and may be cited as the Definitive Map Modification (Flixborough FP 174) Order 2012 (1).

**THE COMMON SEAL of
NORTH LINCOLNSHIRE COUNCIL**

Was hereunto affixed
In the presence of:

(Authorised signatory)



Seal Number: 7010

Dated: 5th October 2012

SCHEDULE

PART 1

Modification of Definitive Map

Description of path or way to be deleted

A – B as indicated on the map: A 570-metre-long footpath leading from a point just south of cottages on Burton Road at grid reference SE87041503 and running in a westerly direction to a point situate on bridleway 304 at grid reference SE86481511.

Description of path or way to be added

C – D as indicated on the map: A 570-metre-long footpath running generally west from grid reference SE87021517 to a point adjoining public bridleway 304 at grid reference SE86501517.

PART 2

Modification of Definitive Statement

Variation of particulars of path or way

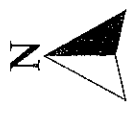
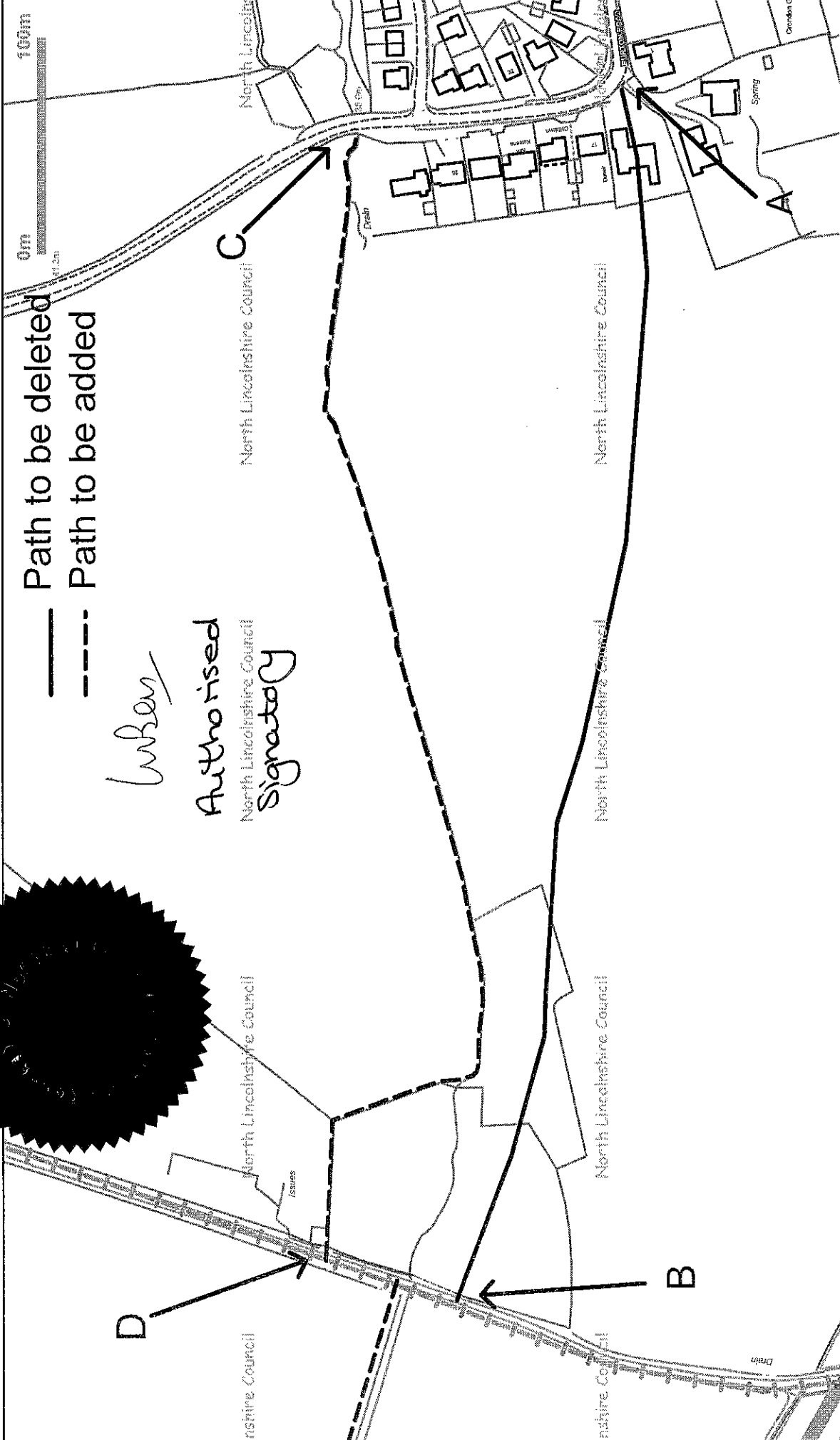
A 566-metre-long footpath with a width of 1.8 metres running generally west from grid reference SE87021517 to a point adjoining public bridleway 304 at grid reference SE86501517.

Seal No 7010

- Path to be deleted
- - - Path to be added

Waken

*Authorised
North Lincolnshire Council
Signatory*



Title: DIMMO FP174

Drawing No:

Version: 1

Drawn by: Naomi Boyd

Date: 29/06/2012

Scale @A4 1:2000



Director of Places
Peter Williams

BSc,DMS,CEng,MEI,MCMI,AMIMechE

