

**DEFINITIVE MAP MODIFICATION ORDER
WILDLIFE AND COUNTRYSIDE ACT 1981**



PUBLIC FOOTPATH

52 EPWORTH

Wildlife and Countryside Act 1981

County of Lincoln – Parts of Lindsey (Isle of Axholme) Definitive Map and Statement

"Definitive Map Modification (Public Footpath 52, Epworth) Order 2007 (1)"

This order is made by North Lincolnshire Council under section 53(2)(b) of the Wildlife and Countryside Act 1981 ("the Act") because it appears to that authority that the County of Lincoln – Parts of Lindsey (Isle of Axholme) Definitive Map and Statement require modification in consequence of the occurrence of an event specified in section 53(3)(a)(i) – namely, the coming into operation of any enactment or instrument, or any other event whereby a highway shown or required to be shown in the map and statement has been authorised to be stopped up, diverted, widened, or extended – of the Act.

North Lincolnshire Council hereby order that:

1. For the purposes of this order the relevant date is 11th July 2007.
2. The County of Lincoln – Parts of Lindsey (Isle of Axholme) Definitive Map and Statement shall be modified as described in Parts I and II of the Schedule and shown on the map attached to the order.
3. This order shall take effect on the date it is made and may be cited as the "Definitive Map Modification (Public Footpath 52, Epworth), Order 2007 (1)".

SCHEDULE

PART I

Modification of Definitive Map

Description of path to be deleted

A – B, as indicated on the map: A 314-metre-long footpath commencing at grid reference SE77640435 at a point adjoining Shirecroft, Station Road, and proceeding in a north-easterly direction to grid reference SE77740465.

Description of path to be added

B – C, as indicated on the map: A 76-metre-long footpath running from grid reference SE77740465 west – south-westerly direction for 10 metres in a north-westerly direction for 66 metres to grid reference SE77670468. The footpath has a width of 2 metres widening to 3 metres at its north-western terminus.


PART II

Modification of Definitive Statement

Variation of particulars of path or


A 76-metre-long footpath with a width of 2 metres widening to 3 metres at its north-western terminus, running along a grassed track from grid reference SE77740465 first in a west – south-westerly direction for ten metres, then in a north-westerly direction for 66 metres along the southern boundaries of the enclosure incorporating the disused windmill and the field to its immediate west to grid reference SE77670468.

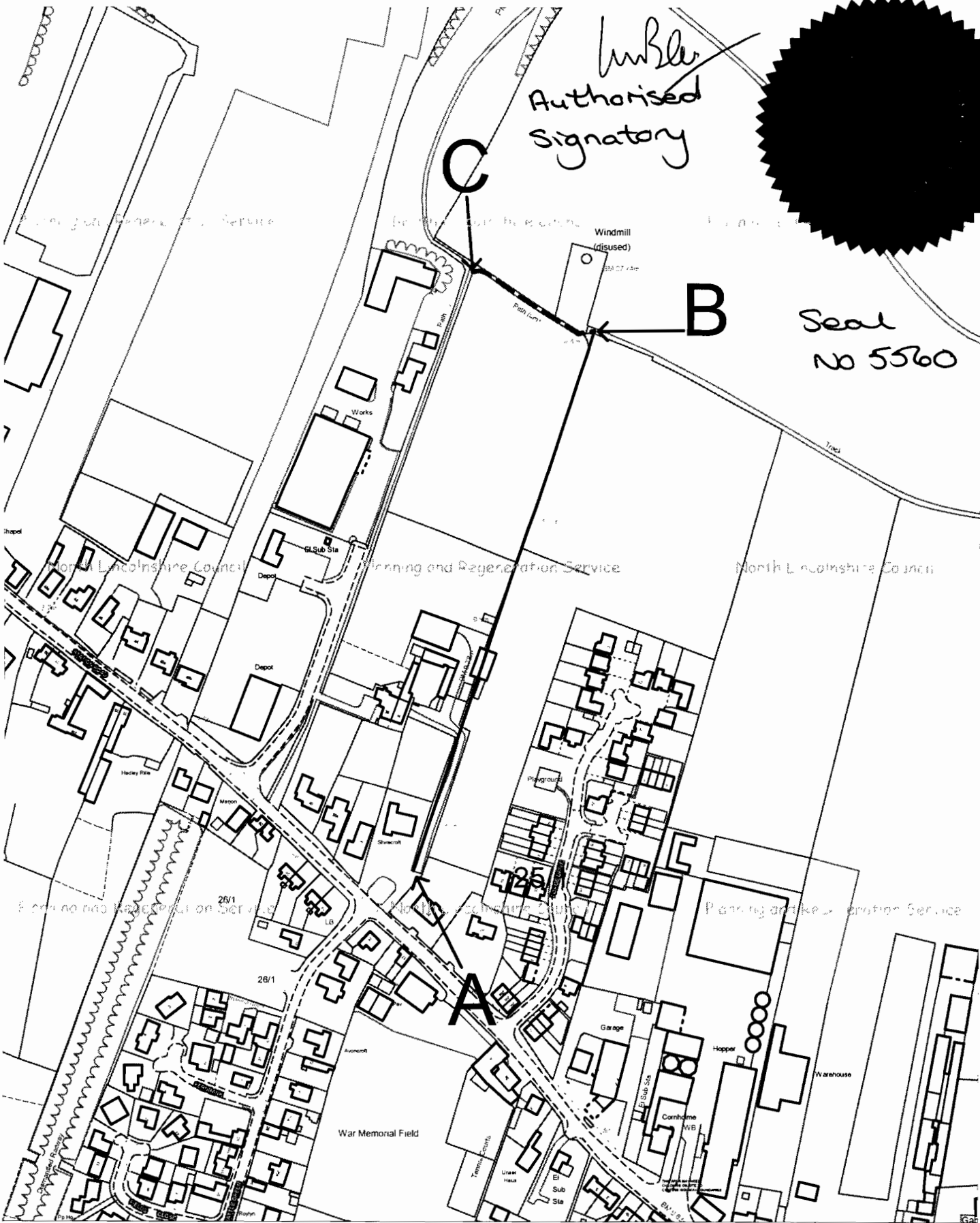
The COMMON SEAL of
NORTH LINCOLNSHIRE COUNCIL
was hereunto affixed
in the presence of:


(authorised signatory)


Dated: 27th July 2007

Seal Number: 5560





W. B. B. B.
 Authorised
 Signatory



Seal
 No 5560

Drawing Title: Epworth 52

OS Grid Ref: SE7769904520

Drawn by: NB

Scale: 1:2,000

Date: 31/05/2007



Based upon the Ordnance Survey mapping with the permission of
 Ordnance Survey on behalf of the Controller of Her Majesty's Stationery Office.
 © Crown Copyright.

Unauthorised reproduction infringes Crown Copyright
 and may lead to prosecution or civil proceedings.

NORTH LINCOLNSHIRE COUNCIL 100013349 2007



Planning and
 Regeneration Service
 Head of Service,
 T Lyman BSc(Hons), DipTP, MRTPI

The Ordnance Survey map data included within this publication is provided by North Lincolnshire Council under license from Ordnance Survey in order to fulfil its public function to act as a planning authority. Persons viewing this mapping should contact Ordnance Survey copyright for advice where they wish to license Ordnance Survey map data for their own use