

Wildlife and Countryside Act 1981

Definitive Map Modification Order 2000

Public Footpath 43 (Fishings Field and River Torne),
Epworth

Wildlife and Countryside Act 1981

County of Lincoln – Parts of Lindsey (Isle of Axholme) Definitive Map and Statement

Public Footpath 43 (Fishing Field and River Torne), Epworth Modification Order 2000

This order is made by North Lincolnshire Council under section 53(2)(b) of the Wildlife and Countryside Act 1981 because it appears to that authority that the County of Lincoln – Parts of Lindsey (Isle of Axholme) Definitive Map and Statement require modification in consequence of the occurrence of an event specified in section 53(3)(c)(iii), namely, the discovery by the authority of evidence which (when considered with all other relevant evidence available to them) shows that there is no public right of way over land shown in the map and statement as a highway of any description, of the Act.

The authority have consulted with every local authority whose area includes the land to which the order relates. North Lincolnshire Council hereby order that:

1. For the purposes of this order the relevant date is 12th October 2000.
2. The County of Lincoln – Parts of Lindsey (Isle of Axholme) Definitive Map and Statement shall be modified as described in Part 1 of the Schedule and shown in the map attached to the order.
3. This order shall take effect on the date it is confirmed and may be cited as the Public Footpath 43 (Fishings Field and River Torne), Epworth, Modification Order 2000.

SCHEDULE


PART 1

Modification of Definitive Map

Description of path or way to be deleted

An approximately 150-metre-long section of the southernmost end of Public Footpath 43, Epworth, between Point A (the southern end of Fishings Lane) and Point B (Public Footpath 44, Epworth, on the southern bank of the River Torne), traversing an enclosure known as Fishings Field and the River Torne.

The COMMON SEAL of
NORTH LINCOLNSHIRE COUNCIL
was hereunto affixed
in the presence of:



Seal No 2062

**Wildlife and Countryside Act 1981
County of Lincoln – Parts of Lindsey (Isle of Axholme)**

Public Footpath 43 (Fishings Field and River Torne), Epworth


Confirmation of Order

THE COMMON SEAL of
NORTH LINCOLNSHIRE COUNCIL
was hereto affixed
in the presence of:

M Wood
(Authorised signatory)

Seal No.: 2244

Dated: 2 March 2001

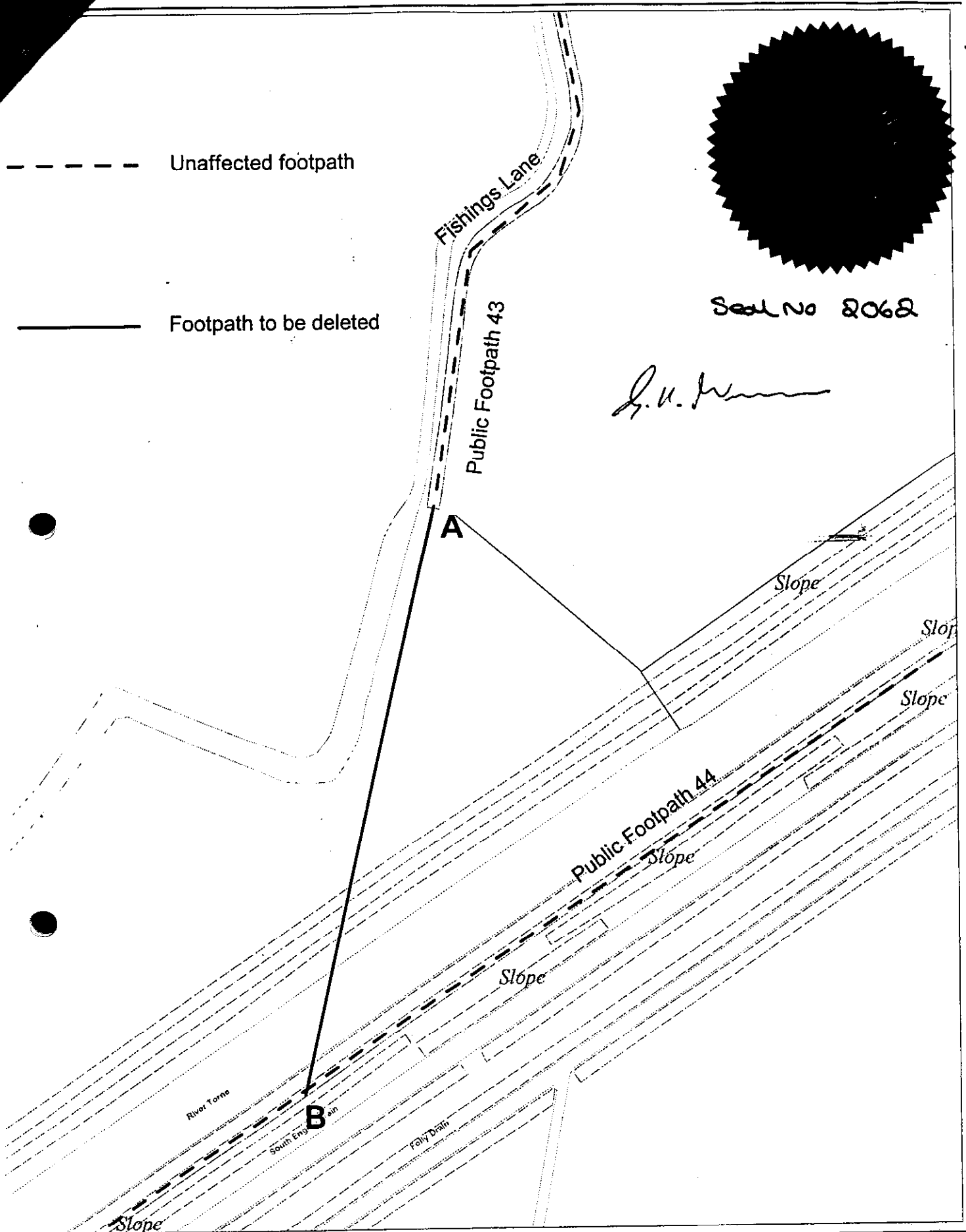


--- Unaffected footpath

— Footpath to be deleted

Seal No 2062

J. U. [Signature]



DIRECTORATE OF ENVIRONMENT
AND PUBLIC PROTECTION
CHURCH SQUARE HOUSE, SCUNTHORPE
THIS MATERIAL IS BASED ON ORDNANCE SURVEY DIGITAL DATA USED
WITH THE PERMISSION OF THE CONTROLLER OF HER MAJESTY'S STATIONERY OFFICE
NORTH LINCOLNSHIRE COUNCIL 2000
C. CROWN COPYRIGHT RESERVED : LICENCE NO. LA09062L

Title: Public Footpath 43, Epworth
Date: 12th October 2000
Scale: 1:1,250

