

**WILDLIFE AND COUNTRYSIDE ACT 1981**

**DEFINITIVE MAP MODIFICATION  
(Public Footpath 134, Elsham) ORDER 2008(2)**



**County of Lincoln – Parts of Lindsey  
(Glanford Brigg)  
Definitive Map and Statement**

## **Wildlife and Countryside Act 1981**

### **County of Lincoln - Parts of Lindsey (Glanford Brigg) Definitive Map and Statement**

#### **Definitive Map Modification (Public Footpath 134 Elsham) Order 2008(2)**

This order is made by North Lincolnshire Council under section 53(2)(a) of the Wildlife and Countryside Act 1981 ("the Act") because it appears to that authority that the County of Lincoln - Parts of Lindsey (Glanford Brigg) Definitive Map and Statement require modification in consequence of the occurrence of an event specified in section 53(3)(a)(i) - namely, the coming into operation of any enactment or instrument, or any other event, whereby a highway shown or required to be shown in the map or statement has been authorised to be stopped up, diverted, widened or extended - of the Act.

North Lincolnshire Council hereby order that:

1. For the purposes of this order the relevant date is 4th January 2008.
2. The County of Lincoln - Parts of Lindsey (Glanford Brigg) Definitive Map and Statement shall be modified as described in Part 1 and Part 2 of the Schedule and shown on the map attached to the order.
3. This order shall take effect on the date it is made and may be cited as the Definitive Map Modification (Public Footpath 134 Elsham) Order 2008(1).

### **SCHEDULE**

#### **PART 1**

#### **Modification of Parts of Lindsey (Glanford Brigg) Definitive Map**

##### **Description of path to be added**

E – D A 12-metre-long footpath with a width of 1.5 metres commencing on Front Street some 51 metres south of the eastern end of the driveway leading to a property known as School House at grid reference TA03661260, and proceeding firstly across the highway verge, continuing through a wooded area close to the boundary of All Saints Church in a south-westerly direction to the northern entrance of All Saints Church to grid reference TA03651260, as indicated on the map.

D – C A 26-metre-long footpath with a width of 1.5 metres commencing at the northern entrance of All Saints Church at grid reference TA03651260, and proceeding along the northern fenced boundary of All Saints Church in a first westerly, then south-westerly direction to join the existing footpath at the northern end of a wooded area to grid reference TA03631259, as indicated on the map.

## PART 2

### Modification of Parts of Lindsey (Glanford Brigg) Definitive Statement

#### Variation of particulars of path

A 63-metre-long footpath with a width of 1.5 metres commencing on Front Street some 51 metres south of the eastern end of the driveway leading to a property known as School House at grid reference TA03661260, and proceeding firstly across the highway verge, continuing through a wooded area close to the boundary of All Saints Church in a south-westerly direction to the northern entrance of All Saints Church to grid reference TA03651260, continuing along the northern fenced boundary of All Saints Church in a first westerly, then south-westerly direction to join the existing footpath at the northern end of a wooded area to grid reference TA03631259, as indicated on the map.


**THE COMMON SEAL of  
NORTH LINCOLNSHIRE COUNCIL**

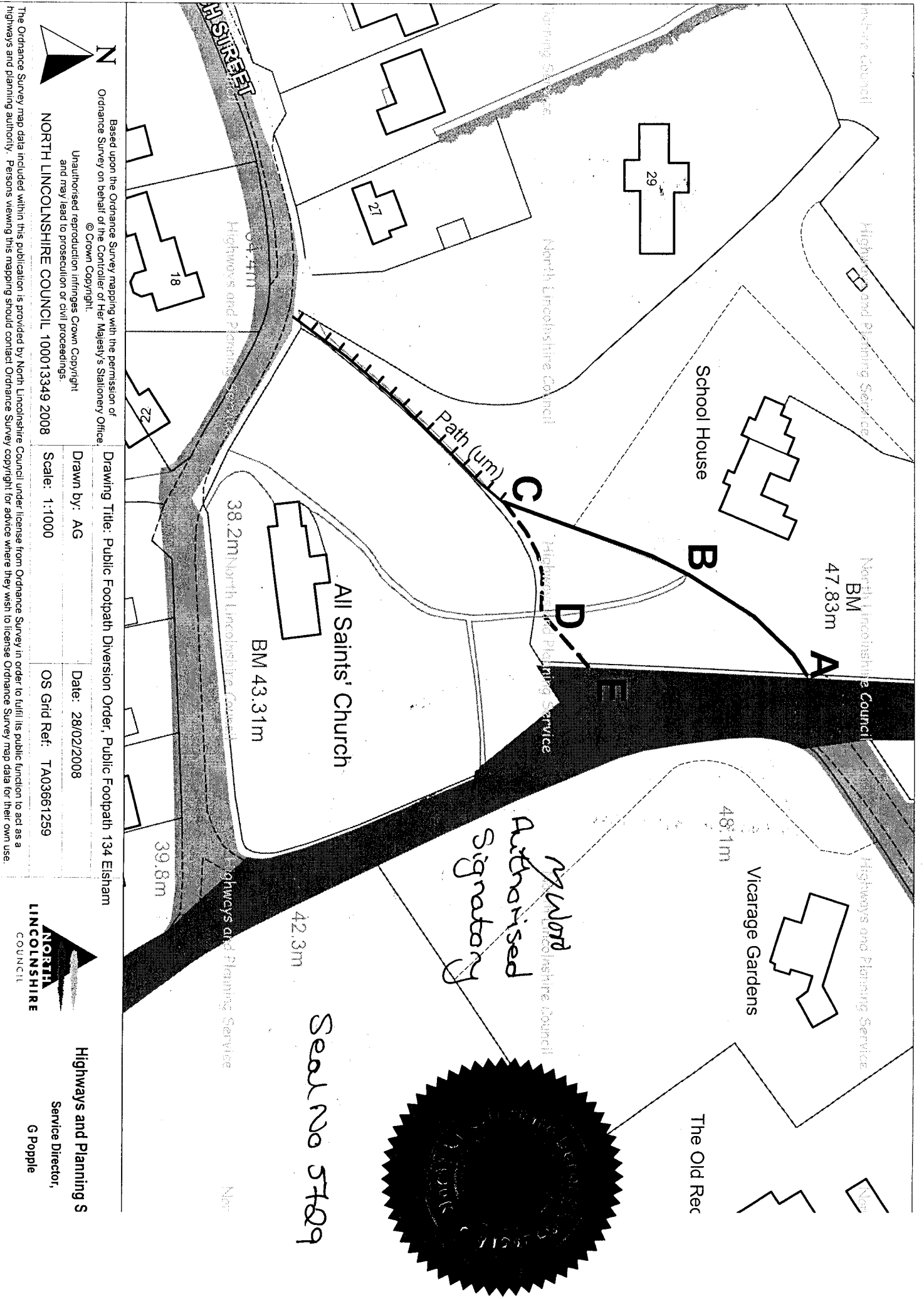
Was hereto affixed

In the presence of: *M Wood*  
(Authorised signatory)

Seal Number: *0729*

Dated: *28th March 2008*





Based upon the Ordnance Survey mapping with the permission of  
 Ordnance Survey on behalf of the Controller of Her Majesty's Stationery Office  
 © Crown Copyright.  
 Unauthorised reproduction infringes Crown Copyright  
 and may lead to prosecution or civil proceedings.


Drawing Title: Public Footpath Diversion Order, Public Footpath 134 Eisham

Drawn by: AG Date: 28/02/2008

Scale: 1:1000 OS Grid Ref: TA03661259

NORTH LINCOLNSHIRE COUNCIL 100013349 2008

The Ordnance Survey map data included within this publication is provided by North Lincolnshire Council under license from Ordnance Survey in order to fulfill its public function to act as a highways and planning authority. Persons viewing this mapping should contact Ordnance Survey copyright for advice where they wish to license Ordnance Survey map data for their own use.



*By Word  
 Authorised  
 Signatory*

*Seal No 5709*



**NORTH  
 LINCOLNSHIRE  
 COUNCIL**

**Highways and Planning S**  
 Service Director,  
 G Pople