

RECEIVED  
27 MAR 2014

**PUBLIC PATH DIVERSION  
AND DEFINITIVE MAP MODIFICATION ORDER**

**HIGHWAYS ACT 1980  
AND  
WILDLIFE AND COUNTRYSIDE ACT 1981**



**PUBLIC FOOTPATH 50**

**EAST HALTON 2014(1)**

**PUBLIC PATH DIVERSION AND DEFINITIVE MAP  
AND STATEMENT MODIFICATION ORDER**

**HIGHWAYS ACT 1980  
AND WILDLIFE AND COUNTRYSIDE ACT 1981**

**NORTH LINCOLNSHIRE COUNCIL**

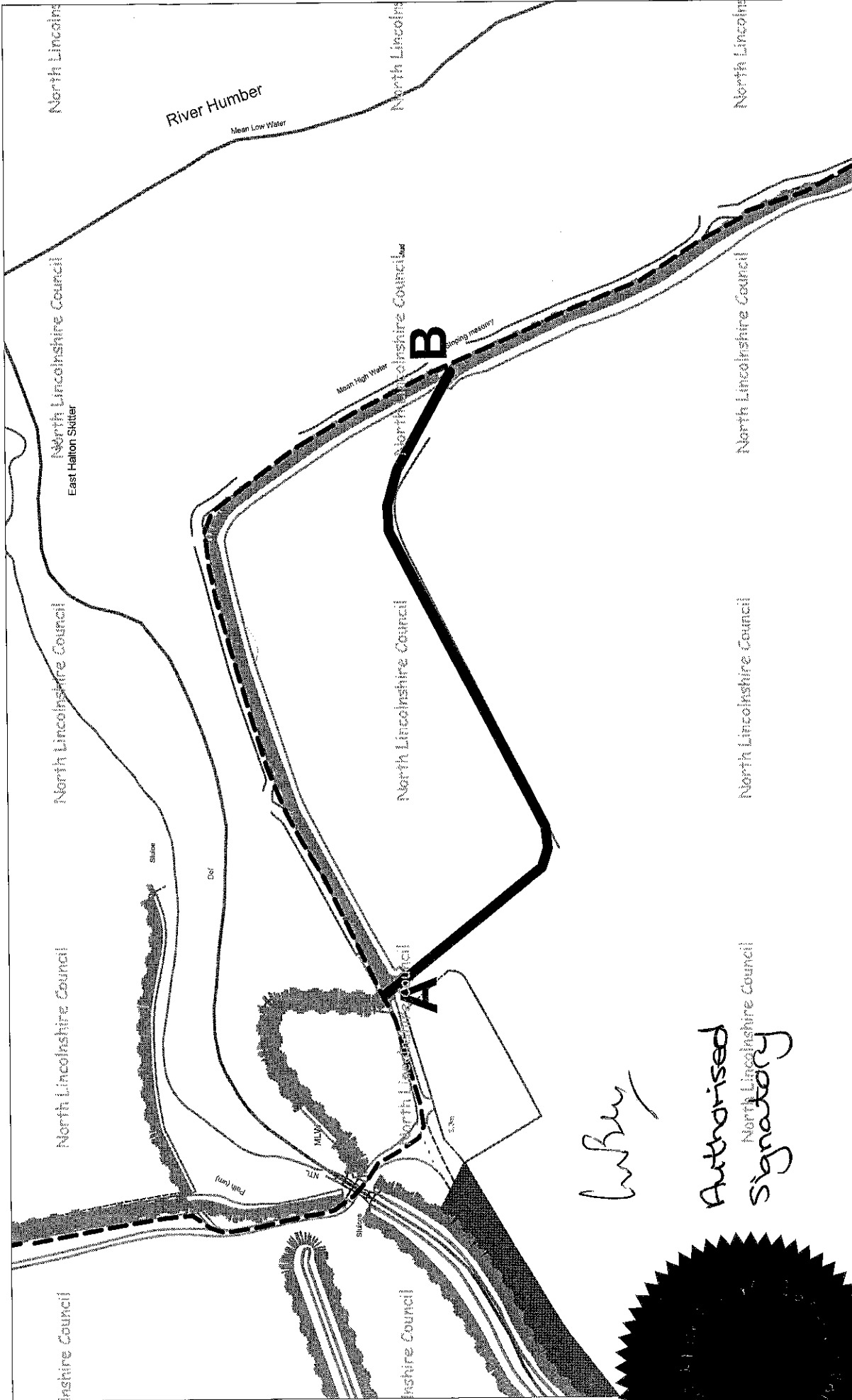
**PUBLIC FOOTPATH 50 EAST HALTON  
2014 (1)**

This order is made by North Lincolnshire Council ("the authority") under section 119 of the Highways Act 1980 ("the 1980 Act") because it appears to the authority that in the interests of the landowner and the public it is expedient that the line of the path should be diverted.


This order is also made under section 53A(2) of the Wildlife and Countryside Act 1981 ("the 1981 Act") because it appears to the authority that the "County of Lincoln, Parts of Lindsey (Glanford Brigg)" definitive map and statement require modification in consequence of the occurrence of an event specified in section 53(3)(a)(i) of the 1981 Act, namely, the diversion (as authorised by this order) of a highway shown or required to be shown in the map and statement.

**BY THIS ORDER**

1. The public right of way over the land situated at East Halton and shown by a bold continuous line on the map contained in this order and described in Part 1 of the Schedule to this order shall be stopped up after 42 days from the date of confirmation of this order, and thereupon the "County of Lincoln, Parts of Lindsey (Glanford Brigg)" definitive map shall be modified by deleting from it that public right of way.
2. There shall at the end of 42 days from the date of confirmation of this order be a public footpath over the land situate at East Halton described in Part 2 of the Schedule and shown by a bold black broken line on the map attached to this order and thereupon the "County of Lincoln, parts of Lindsey (Glanford Brigg)" definitive map shall be modified by adding that path to it.
3. The "County of Lincoln, Parts of Lindsey (Glanford Brigg)" definitive statement shall be modified as described in Part 3 of the Schedule to this order.

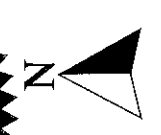


*Wibbey*  
 Authorised  
 North Lincolnshire Council  
 Signatory



Drawing Title: Diversion Public Footpath 50 East Halton	
Drawn by: AG	Date: 29/01/2014
Scale: 1:2,500	OS Grid Ref. TA14692284

Seal No 74314  
 © Crown copyright and database rights 2012  
 Ordnance Survey 0100023560



**Places**  
 Director,  
**Peter Williams** BSc, DMS, CEng, MEl, MCMl, AMIMechE

**NORTH LINCOLNSHIRE COUNCIL**



**Highways Act 1980, Section 119 and Wildlife and  
Countryside Act, Section 53A(2)**

**Confirmation of Order**

**Public Footpath 50 East Halton**

**THE COMMON SEAL of  
NORTH LINCOLNSHIRE COUNCIL**

Was hereunto affixed  
In the presence of:

A handwritten signature in black ink, appearing to read 'C. B. B.', written in a cursive style.

Authorised signatory:

Seal Number: 7512

Dated: 14th July 2014