

Wildlife and Countryside Act 1981

**County of Lincoln – Parts of Lindsey
(Glanford Brigg) Definitive Map and
Statement**

**Definitive Map Modification (Public
Footpath 170, Burton upon Stather)
Order 2006(1)**



Wildlife and Countryside Act 1981

County of Lincoln – Parts of Lindsey (Glanford Brigg) Definitive Map and Statement

"Definitive Map Modification (Public Footpath 170, Burton upon Stather) Order 2006(1)"

This order is made by North Lincolnshire Council under section 53(2)(b) of the Wildlife and Countryside Act 1981 ("the Act") because it appears to that authority that the County of Lincoln – Parts of Lindsey (Glanford Brigg) Definitive Map and Statement require modification in consequence of the occurrence of an event specified in section 53(3)(c)(i), namely, the discovery by the authority of evidence which (when considered with all other relevant evidence available to them) shows that a right of way which is not shown in the map and statement subsists or is reasonably alleged to subsist over land in the area to which the map relates, being a right of way to which this Part applies, that is to say, of the Act.

The authority have consulted every local authority whose area includes the land to which the order relates. North Lincolnshire Council hereby order that:

1. For the purposes of this order the relevant date is 3rd August 2006.
2. The County of Lincoln – Parts of Lindsey (Glanford Brigg) Definitive Map and Statement shall be modified as described in Part 1 of the Schedule and shown on the map attached to the order.
3. This order shall take effect on the date it is confirmed and may be cited as the "Definitive Map Modification (Public Footpath 170, Burton upon Stather) Order 2006(1)".

SCHEDULE

PART 1

Modification of Definitive Map

Description of path to be added

A – B, as indicated on the map: a 22-metre-long footpath commencing at a point adjacent to the north-east corner of the property at 47 Normanby Road at grid reference SE87071760 and proceeding in a southerly direction over a tarmacked surface of a width of 1.5 metres to a point adjacent to the south-east corner of the property at 49 Normanby Road at grid reference SE87071758.

B – C, as indicated on the map: a 175-metre-long footpath commencing at a point adjacent to the south-east corner of the property at 49 Normanby Road at grid reference SE87071758 and proceeding in a westerly direction over a natural surface of a width varying between 1.5 and four metres along the southern perimeter of properties 49 and 45 Normanby Road and Hill Top House on the one side and along the northern perimeter of properties 7, 9, 11, 15, 17, 19, 21 and 23 Hillcrest Drive on the other side and for a short distance beyond these properties to its junction with Public Footpath 171 at grid reference SE86891759.

PART 2

Modification of Definitive Statement

Variation of particulars of path


A 197-metre-long footpath commencing at a point adjacent to the north-eastern corner of the property adjacent to 47 Normanby Road at grid reference SE87071760 and proceeding in a southerly direction over a tarmacked surface of a width of 1.5 metres to the south-east corner of 49 Normanby Road; thence continuing in a westerly direction over a natural surface of a width varying between 1.5 and four metres along the southern perimeter of properties 49 and 45 Normanby Road and Hill Top House on the one side and along the northern perimeter of properties 7, 9, 11, 15, 17, 19, 21 and 23 Hillcrest Drive on the other side and for a short distance beyond these properties to its junction with Public Footpath 171 at grid reference SE86891759.

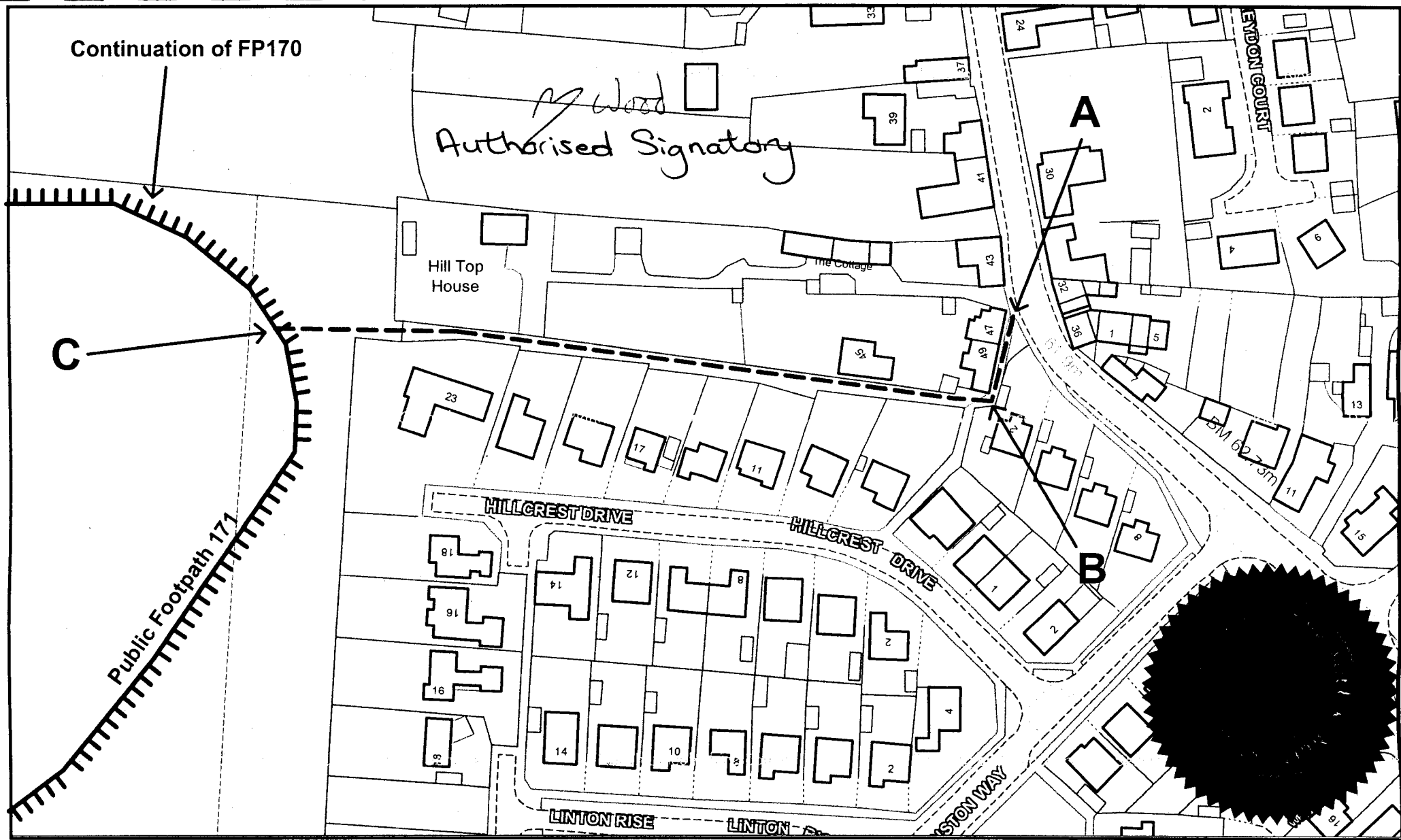
The COMMON SEAL of
NORTH LINCOLNSHIRE COUNCIL
was hereunto affixed
in the presence of:

M Wood
(authorised signatory)

Dated: *11th August 2006*

Seal Number: *5194*





N

Based upon the Ordnance Survey mapping with the permission of Ordnance Survey on behalf of the Controller of Her Majesty's Stationery Office © Crown Copyright.

Unauthorised reproduction infringes Crown Copyright and may lead to prosecution or civil proceedings.


NORTH LINCOLNSHIRE COUNCIL 100013349 2006

Drawing Title: Public Footpath 170, Burton upon Stather

Drawn by: CTW

Scale: 1:1,250

Date: 3rd August 2006



Planning and Regeneration Service

Head of Service,
T Lyman BSc(Hons), DipTP, MRTPI

The Ordnance Survey map data included within this publication is provided by North Lincolnshire Council under license from Ordnance Survey in order to fulfil its public function to act as a planning authority. Persons viewing this mapping should contact Ordnance Survey copyright for advice where they wish to license Ordnance Survey map data for their own use.