

**WILDLIFE AND COUNTRYSIDE ACT 1981**

**DEFINITIVE MAP MODIFICATION**  
**(Burton upon Stather FP 165) ORDER 2012 (1)**



County of Lincoln – Parts of Lindsey (Glanford Brigg)  
Definitive Map and Statement

**Wildlife and Countryside Act 1981**

**County of Lincoln – Parts of Lindsey (Glanford Brigg) Definitive Map and Statement**

**Definitive Map Modification (Burton upon Stather FP 165) Order 2012 (1)**

This order is made by North Lincolnshire Council under section 53(2)(a) of the Wildlife and Countryside Act 1981 ("the Act") because it appears to that authority that the County of Lincoln – Parts of Lindsey (Glanford Brigg) Definitive Map and Statement require modification in consequence of the occurrence of an event specified in section 53(3)(a)(i) – the coming into operation of any enactment or instrument, or any other event whereby, a highway shown or required to be shown in the map and statement has been authorised to be stopped up, diverted, widened or extended.

The authority have consulted every local authority whose area includes the land to which the order relates. North Lincolnshire Council hereby order that:

For the purposes of this order the relevant date is 12 September 2012.

The County of Lincoln – Parts of Lindsey (Glanford Brigg) Definitive Map and Statement shall be modified as described in Part 1 and Part 2 of the Schedule and shown on the map attached to the order.

This order shall take effect on the date it is made and may be cited as the Definitive Map Modification (Burton upon Stather FP 165) Order 2012 (1).

**THE COMMON SEAL of  
NORTH LINCOLNSHIRE COUNCIL**


Was hereunto affixed  
In the presence of:

(Authorised signatory)



Seal Number: 7001

Dated: 5th October 2012



## SCHEDULE

### PART 1

#### Modification of Definitive Map

##### *Description of path or way to be deleted*

A –B as indicated on the map: A 1,386-metre long footpath leading generally south from the Normanby/Flixborough Road junction at grid reference SE87261735 to the parish boundary with Flixborough at grid reference SE87351604.

##### *Description of path or way to be added*

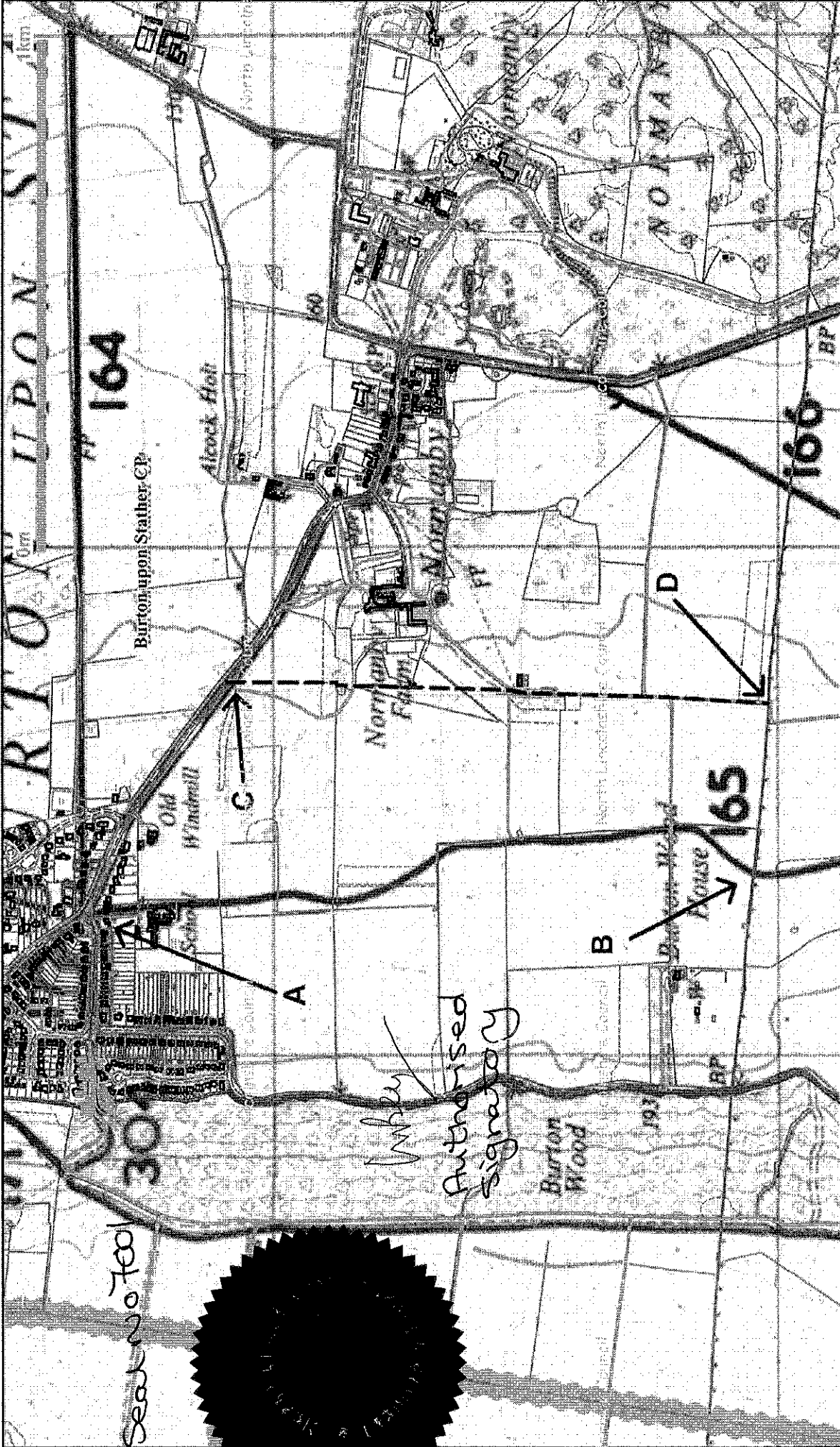
C – D as indicated on the map: A 1,080-metre-long footpath commencing at grid reference SE87721708 at a point adjoining the B1430, leading south cross-field, around the eastern side of a pond and continuing south along a track to the parish boundary with Flixborough at grid reference SE87681601.

### PART 2

#### *Variation of particulars*

A 1,080-metre-long footpath with a width of 1.8 metres commencing at grid reference SE87721708 at a point adjoining the B1430, leading south cross-field, around the eastern side of a pond and continuing south along a track to the parish boundary with Flixborough at grid reference SE87681601.






© Crown copyright and database rights 2012 Ordnance Survey 0100023560

Title: DMMO Burton FP165

Drawing No:	Version: 1
Drawn by: Naomi Boyd	Date: 27/09/2012
Scale @A4 1:10285	



Director of Places  
 Peter Williams  
 BSc, DMS, CEng, MIEI, MCMI, AMIMechE

