

WILDLIFE AND COUNTRYSIDE ACT 1981

**DEFINITIVE MAP MODIFICATION
(Burton upon Stather BW22) ORDER 2012**



County of Lincoln – Parts of Lindsey (Glanford Brigg)
Definitive Map and Statement

Wildlife and Countryside Act 1981

County of Lincoln – Parts of Lindsey (Glanford Brigg) Definitive Map and Statement

Definitive Map Modification (Burton upon Stather BW22) Order 2012

This order is made by North Lincolnshire Council under section 53(2)(a) of the Wildlife and Countryside Act 1981 ("the Act") because it appears to that authority that the County of Lincoln – Parts of Lindsey (Glanford Brigg) Definitive Map and Statement require modification in consequence of the occurrence of an event specified in section 53(3)(a)(i) – the coming into operation of any enactment or instrument, or any other event, whereby a highway shown or required to be shown in the map and statement has been authorised to be stopped up, diverted, widened or extended.



The authority have consulted every local authority whose area includes the land to which the order relates. North Lincolnshire Council hereby order that:

1. For the purposes of this order the relevant date is 12 September 2012.
2. The County of Lincoln – Parts of Lindsey (Glanford Brigg) Definitive Map and Statement shall be modified as described in Part 1 and Part 2 of the Schedule and shown on the map attached to the order.
3. This order shall take effect on the date it is made and may be cited as the Definitive Map Modification (Burton upon Stather BW 22) Order 2012.

**THE COMMON SEAL of
NORTH LINCOLNSHIRE COUNCIL**

Was hereunto affixed
In the presence of:

(Authorised signatory)



Seal Number: 7008

Dated: 5th October 2012

SCHEDULE

PART 1

Modification of Definitive Map

Description of path or way to be added

A –B as indicated on the map: A 279-metre-long section of bridleway leading from grid reference SE88161882 at the parish boundary with West Halton, following a track in an east-south-easterly direction to its junction with the existing bridleway at grid reference SE87881880.


PART 2

Modification of Definitive Statement

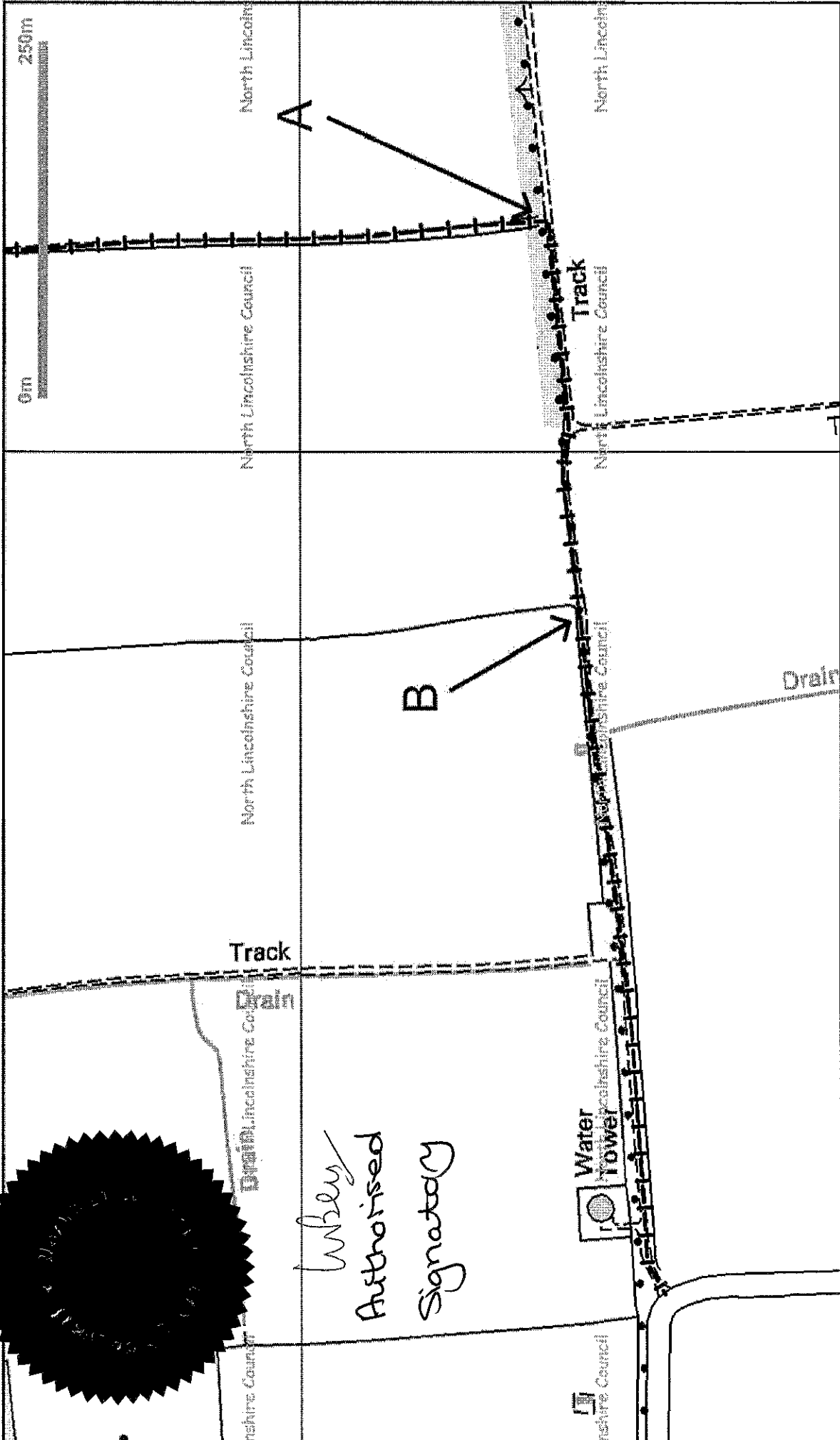
Variation of particulars of path or way


A 279-metre-long section of bridleway with a minimum width of 2.44 metres, leading east-south-easterly from the parish boundary with West Halton at grid reference SE88161882 along a track, to its junction with the existing bridleway at grid reference SE87881880.

Seal No 7008



Wibly
Authorised
Signatory



 <p>Director of Places Peter Williams BSc,DMS,CEng,MEI,MCI,AMM,MeChE</p>		Title: Burton BW 22	
		Drawing No:	Version: 1
© Crown copyright and database rights 2012. Ordnance Survey 0100023560		Drawn by: Naomi Boyd	Date: 10/07/2012
		Scale @A4: 1:3700	

