

**Wildlife and Countryside Act 1981  
Section 53(2)(b)**

**County of Lincoln – Parts of Lindsey (Glanford  
Brigg) Definitive Map and Statement**

**Burringham Definitive Map Modification (Public  
Footpath 181, Burringham) Order 2001**



## **Wildlife and Countryside Act 1981**

### **County of Lincoln – Parts of Lindsey (Glanford Brigg) Definitive Map and Statement**

#### **Definitive Map Modification (Public Footpath 181, Burringham) Order 2001**

This order is made by North Lincolnshire Council under section 53(2)(b) of the Wildlife and Countryside Act 1981 ("the Act") because it appears to that authority that the County of Lincoln – Parts of Lindsey (Glanford Brigg) Definitive Map and Statement require modification in consequence of the occurrence of an event specified in section 53(3)(c)(i) – namely, the discovery by the authority of evidence which (when considered with all other relevant evidence available to them) shows that a right of way which is not shown in the map and statement subsists or is reasonably alleged to subsist over land in the area to which the map relates, being a right of way to which this Part applies – of the Act.

The authority have consulted with every local authority whose area includes the land to which the order relates. North Lincolnshire Council hereby order that:

1. For the purposes of this order the relevant date is 17<sup>th</sup> October 2001.
2. The County of Lincoln – Parts of Lindsey (Glanford Brigg) Definitive Map and Statement shall be modified as described in Part 1 and 2 of the Schedule and shown on the map attached to the order.
3. This order shall take effect on the date it is confirmed and may be cited as the Definitive Map Modification (Public Footpath 181, Burringham) Order 2001.

#### **SCHEDULE**

##### **PART 1**

##### **Modification of Definitive Map**

##### *Description of path to be deleted*

A 525-metre-long footpath between Station Road and Brumby Common Lane (Points A to B on the order map).

*Description of path to be added*

A 628-metre-long, two-metre-wide, public footpath along the north side of a drain in the Parish of Burringham between Station Road and Brumby Common Lane (Points C to D on the order map).

PART 2

Modification of Definitive Statement


*Variation of particulars of path or way*

A 628-metre-long, two-metre-wide, public footpath along the north side of a drain in the Parish of Burringham between Station Road and Brumby Common Lane between grid references SE83880969 and SE84500960.

THE COMMON SEAL of  
NORTH LINCOLNSHIRE COUNCIL  
was hereunto affixed on the  
in the presence of:

*M Wood*

Dated: *29<sup>th</sup> October 2001*



*Seal No. 2661*


**Wildlife and Countryside Act 1981  
County of Lincoln – Parts of Lindsey (Glanford Brigg)**

**Definitive Map Modification (Public Footpath 181, Burringham)  
Order 2001**

**Confirmation of Order**

THE COMMON SEAL of  
NORTH LINCOLNSHIRE COUNCIL  
was hereto affixed  
in the presence of:

*M Wood*  
(Authorised signatory)




Seal No.: 2900

Dated: 23 April 2002

A4  
Printer Frame  
Map Area 196mm / 198mm

Notes

Seed No. 2661



*My word*

| Rev No | Revision Details | Rev'd By | Rev Date |
|--------|------------------|----------|----------|
|--------|------------------|----------|----------|



Directorate of Environment and Public Protection

Environment Team

Director, E. Lodge, BA, DMA, MCIEH, MinstWM, MIHE

Project Title:  
Burringham FP181

Drawing Title

Drawn by:

Date:

SCALE: 1:4,000

App'd by:

Based Upon the Ordnance Survey mapping with the permission of  
Ordnance Survey on behalf of the Controller of Her Majesty's Stationery Office.  
© Crown Copyright.

Unauthorised reproduction infringes Crown Copyright  
and may lead to prosecution or civil proceedings.

NORTH LINCOLNSHIRE COUNCIL LA09062L 2001

