

**WILDLIFE AND COUNTRYSIDE ACT 1981**  
**COUNTY OF LINCOLN – PARTS OF LINDSEY**  
**(GLANFORD BRIGG) DEFINITIVE MAP**



**BROUGHTON, FOOTPATH 229, DEFINITIVE MAP**  
**MODIFICATION ORDER 2004(2)**

## **Wildlife and Countryside Act 1981**

### **County of Lincoln – Parts of Lindsey (Glanford Brigg) Definitive Map and Statement**

#### **Broughton Footpath 229 Definitive Map Modification Order 2004(2)**

This order is made by North Lincolnshire Council under section 53(2)(b) of the Wildlife and Countryside Act 1981 ("the Act") because it appears to that authority that the County of Lincoln - Parts of Lindsey (Glanford Brigg) definitive map and statement require modification in consequence of the occurrence of an event specified in section 53 (3)(c)(i) - namely, the discovery by the authority of evidence which (when considered with all other relevant evidence available to them) shows that a right of way which is not shown in the map and statement subsists or is reasonably alleged to subsist over land to which the map relates - of the Act.

The authority have consulted with every local authority whose area includes the land to which the order relates. The North Lincolnshire Council hereby order that:

1. For the purposes of this order the relevant date is 30<sup>th</sup> July 2004.
2. The County of Lincoln – Parts of Lindsey (Glanford Brigg) Definitive Map and Statement shall be modified as described in Part 1 of the Schedule and shown on the map attached to the order.
3. This order shall take effect on the date it is confirmed and may be cited as the Broughton Footpath 229 Definitive Map Modification Order 2004(2).

#### **SCHEDULE**

##### **Part 1**

#### **Modification of County of Lincoln – Parts of Lindsey (Glanford Brigg) Definitive Map**

##### **Description of path to be deleted**

Part of footpath 229 commencing at OS grid reference SE9838607597, point 'A' on the map contained within this Order and proceeding in a west-north-westerly direction for a distance of 39 metres to its junction with Brigg Road, at OS grid reference SE9834807607, point 'C' on the plan contained within this Order.


The COMMON SEAL of  
NORTH LINCOLNSHIRE COUNCIL  
Was hereunto affixed in the presence of

*M Wood*

Authorised Signatory:

Seal Number: 4218

Dated: 5th August 2004




Wildlife and Countryside Act 1981

Confirmation of Order

Public Footpath 229, Broughton

THE COMMON SEAL of  
NORTH LINCOLNSHIRE COUNCIL  
Was hereunto affixed  
In the presence of:



*M Wood*

Authorised signatory

Seal No.: 4294

Dated: 1st October 2004


# A4 Plotter Frame



The Ordnance Survey map data included within this publication is provided by North Lincolnshire Council under license from Ordnance Survey in order to fulfil its public function to act as a planning authority.

Persons viewing this mapping should contact Ordnance Survey copyright for advice where they wish to license Ordnance Survey map data for their own use.

SEAL:



*M Wood*  
 Authorised Signatory:

Seal Number: 4218

Dated: 5/8/04

Planning and Regeneration Service  
 Head of Service, T Lyman  
 BSc(Hons), DipTP, MRTPI



Project Title

Definitive Map Modification Order

Drawing Title

Broughton FP229 2004(2)

Key:

Right of Way to be retained



Right of Way to be deleted



SCALE:

1:1000

Drawn by:

TT

Date:

25/07/2004

Based upon the Ordnance Survey mapping with the permission of Ordnance Survey on behalf of the Controller of Her Majesty's Stationary Office. © Crown Copyright.

Unauthorised reproduction infringes Crown Copyright and may lead to prosecution or civil proceedings.

NORTH LINCOLNSHIRE COUNCIL LA09062L 2004

