

**PUBLIC PATH EXTINGUISHMENT
AND DEFINITIVE MAP MODIFICATION ORDER**

**HIGHWAYS ACT 1980
AND
WILDLIFE AND COUNTRYSIDE ACT 1981**



PUBLIC FOOTPATH 220

BROUGHTON 2011(1)

**PUBLIC PATH EXTINGUISHMENT
AND DEFINITIVE MAP MODIFICATION ORDER**

**HIGHWAYS ACT 1980
& WILDLIFE AND COUNTRYSIDE ACT 1981**

NORTH LINCOLNSHIRE COUNCIL

**PUBLIC FOOTPATH 220 BROUGHTON
2011 (1)**

This order is made by North Lincolnshire Council ("the authority") under section 118 of the Highways Act 1980 ("the 1980 Act") because it appears to the authority that the footpath described in paragraph 1 below is not needed for public use.

This order is also made under section 53A(2) of the Wildlife and Countryside Act 1981 ("the 1981 Act") because it appears to the authority that the "County of Lincoln, Parts of Lindsey (Glanford Brigg)" definitive map and statement will require modification in consequence of the occurrence of an event specified in section 53(3)(a)(i) of the 1981 Act, namely the stopping up (as authorised by this order) of a highway shown or required to be shown in the map and statement.

BY THIS ORDER

1. The public right of way over the land situate at Broughton and shown by a continuous bold line on the map attached to this order and described in the Schedule to this order shall be extinguished after 20 days from the date of confirmation of this order and thereupon the "County of Lincoln, parts of Lindsey (Glanford Brigg)" definitive map and statement shall be modified accordingly.

**The COMMON SEAL OF
NORTH LINCOLNSHIRE COUNCIL**


Was hereunto affixed

in the presence of:



Seal Number: 6694

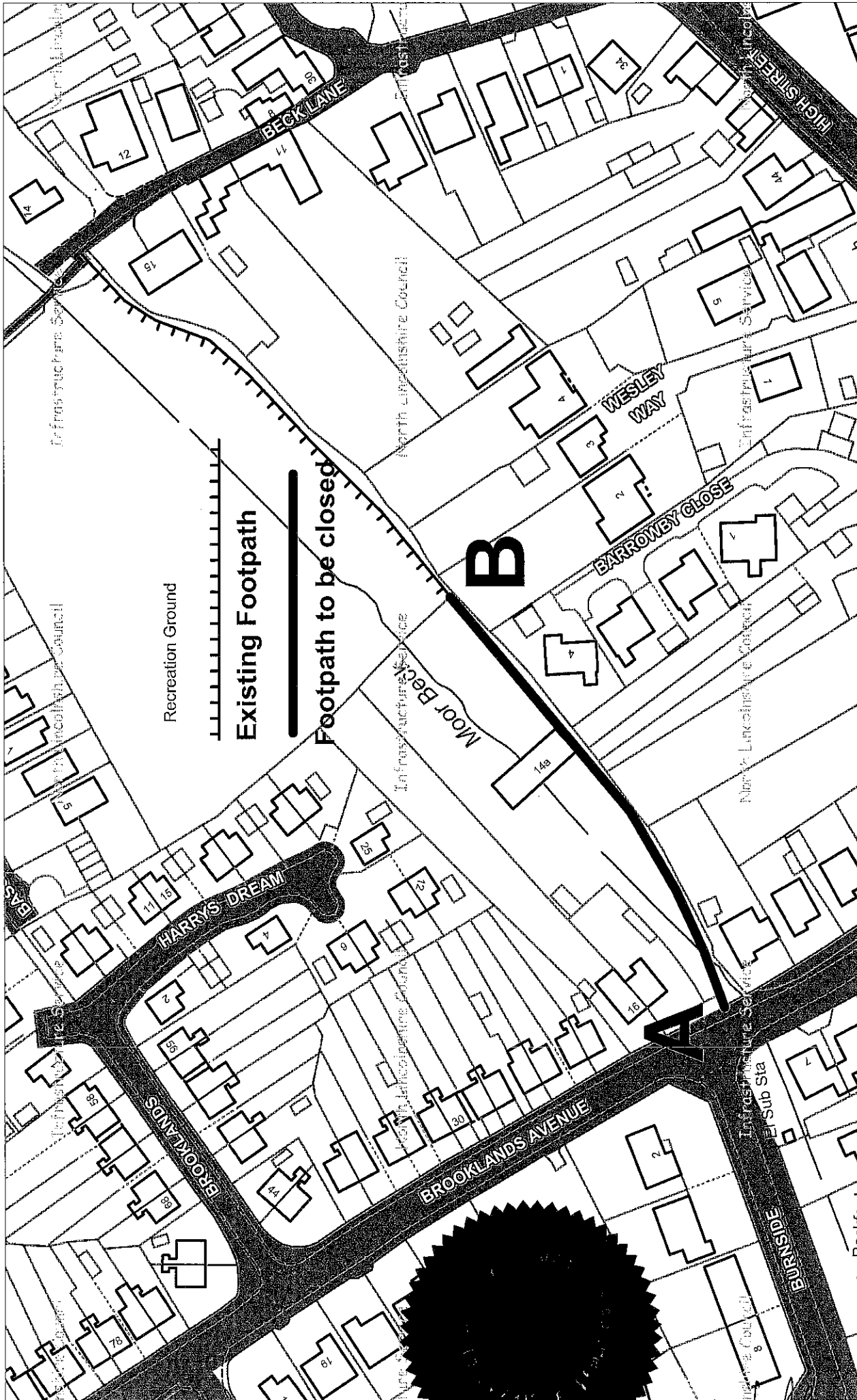
Dated: 28th September 2011



SCHEDULE

Description of site of existing path

Point A—B as indicated on the map: a 121-metre-long footpath commencing on Brooklands Avenue at grid reference SE96100877 and proceeding in a north-easterly direction along the south-eastern boundary of a property known as 14A Brooklands Avenue to a point on the existing public footpath at the south-eastern corner of the recreation ground at grid reference SE96200883.



Infrastructure Service
Director,

NORTH LINCOLNSHIRE COUNCIL

Peter Williams BSc, DMS, CEng, MEI, MCM, AMIMechE

Drawing Title: Proposed closure Public Footpath 220 Broughton	
Drawn by: AG	Date: 20/09/2011
Scale: 1:1,250	OS Grid Ref: SE96170884

Based upon the Ordnance Survey mapping with the permission of Ordnance Survey on behalf of the Controller of Her Majesty's Stationary Office.
© Crown Copyright.


Unauthorised reproduction infringes Crown Copyright and may lead to prosecution or civil proceedings.

NORTH LINCOLNSHIRE COUNCIL 0100023560 2011

The Ordnance Survey map data included within this publication is provided by North Lincolnshire Council under license from Ordnance Survey in order to fulfil its public function to act as a highways and planning authority. Persons viewing this mapping should contact Ordnance Survey copyright for advice where they wish to license Ordnance Survey map data for their own use.



Seal No 6694



msy
Authorised Signatory

**Highways Act 1980, Section 118 and Wildlife and
Countryside Act, section 53A(2)**

Confirmation of Order

Public Footpath 220 Broughton

**THE COMMON SEAL of
NORTH LINCOLNSHIRE COUNCIL**

Was hereunto affixed
In the presence of:

A handwritten signature in black ink, appearing to read 'W. Bly'.

Authorised signatory:

Seal Number: 6742

Dated: 14th November 2011

