

**Wildlife and Countryside Act 1981  
Section 53**

**County of Lincoln – Parts of Lindsey  
(Glanford Brigg) Definitive Map and  
Statement**

**Definitive Map Modification (Public  
Footpath 219A, Broughton) Order  
2005(1)**



## **Wildlife and Countryside Act 1981**

### **County of Lincoln – Parts of Lindsey (Glanford Brigg) Definitive Map and Statement**

#### **Definitive Map Modification (Public Footpath 219A) Order 2005(1)**

This order is made by North Lincolnshire Council under section 53(2)(b) of the Wildlife and Countryside Act 1981 ("the Act") because it appears to that authority that the County of Lincoln – Parts of Lindsey (Glanford Brigg) Definitive Map and Statement require modification in consequence of the occurrence of an event specified in section 53(3)(c)(i) – namely, the discovery by the authority of evidence which (when considered with all other relevant evidence available to them) shows that a right of way which is not shown in the map and statement subsists or is reasonably alleged to subsist over land in the area to which the map relates, being a right of way to which this Part applies – of the Act.

The authority have consulted every local authority whose area includes the land to which the order relates. North Lincolnshire Council hereby order that:

1. For the purposes of this order the relevant date is 22<sup>nd</sup> September 2005.
2. The County of Lincoln – Parts of Lindsey (Glanford Brigg) Definitive Map and Statement shall be modified as described in Part 1 and Part 2 of the Schedule and shown on the map attached to the order.
3. This order shall take effect on the date it is confirmed and may be cited as the Definitive Map Modification (Public Footpath 219A, Broughton) Order 2005(1).

#### **SCHEDULE**

##### **PART 1**

##### **Modification of Definitive Map**

##### *Description of path or way to be added*

*A – B, as indicated on the map: a 56-metre-long snicket of a width of 1.5 metres in the village of Broughton running in a north-easterly direction from Yarborough Crescent to Windsor Way between 17 & 18 Yarborough Crescent and 16 & 18 Windsor Way.*

PART 2

Modification of Definitive Statement

*Variation of particulars of path or way*


A 56-metre-long public footpath of a width of 1.5 metres leading in a north-easterly direction from a point on Yarborough Crescent at grid reference SE9601009066 between property numbers 17 and 18, Yarborough Crescent, and 16 and 18, Windsor Way, to a point on Windsor Way at grid reference SE9605509099.

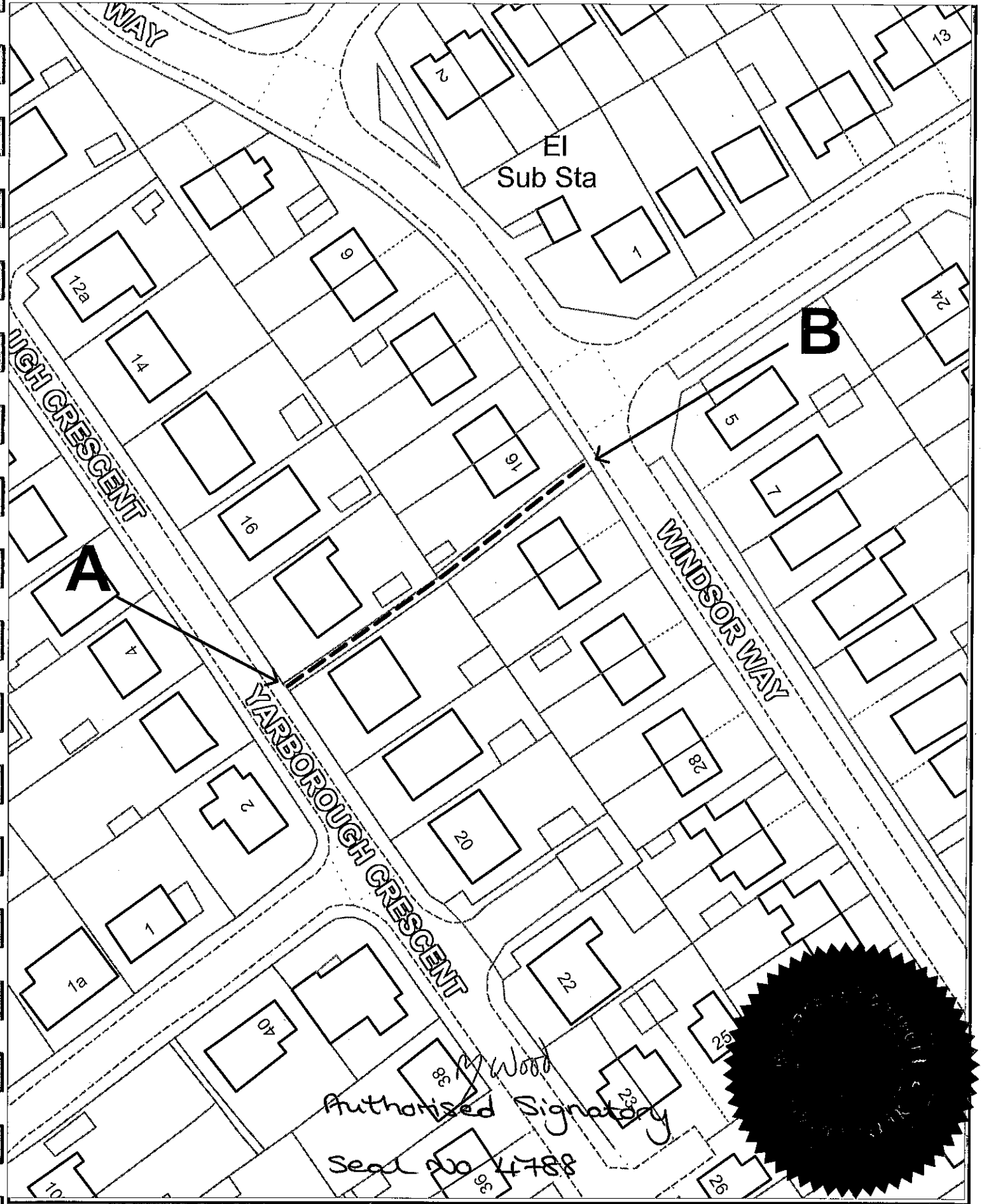
The COMMON SEAL of  
NORTH LINCOLNSHIRE COUNCIL  
was hereto affixed  
in the presence of:

*M Wood*  
(authorised signatory)

Seal Number: *4788*

Dated: *28th September 2005*





Drawing Title: Broughton FP219A      Drawn by: CTW      Scale: 1:750      Date: 31/08/2005



Based upon the Ordnance Survey mapping with the permission of Ordnance Survey on behalf of the Controller of Her Majesty's Stationery Office. © Crown Copyright.  
 Unauthorised reproduction infringes Crown Copyright and may lead to prosecution or civil proceedings.  
 NORTH LINCOLNSHIRE COUNCIL 100013349 2005



**Planning and  
 Regeneration Service**  
 Head of Service,  
 T Lyman BSc(Hons), DipTP, MRTPI

The Ordnance Survey map data included within this publication is provided by North Lincolnshire Council under license from Ordnance Survey in order to fulfil its public function to act as a planning authority. Persons viewing this mapping should contact Ordnance Survey copyright for advice where they wish to license Ordnance Survey map data for their own use.


**Wildlife and Countryside Act 1981  
County of Lincoln – Parts of Lindsey (Glanford Brigg)**

**"Definitive Map Modification (Public Footpath 219A, Broughton)  
Order 2005(1)"**

**Confirmation of Order**

THE COMMON SEAL of  
NORTH LINCOLNSHIRE COUNCIL  
was hereto affixed  
in the presence of:

*M Wood*  
(Authorised signatory)



Seal No.: 4918

Dated: 26th December 2005