

**Wildlife & Countryside Act 1981**

**County of Lindsey – Parts of Lindsey  
(Glanford Brigg)**

**Addition of Footpath at Pingley Farm  
(Public Footpath No. 57, Brigg)**

**Wildlife and Countryside Act 1981**

**County of Lincoln – Parts of Lindsey (Glanford Brigg)**

**Addition of Footpath at Pingley Farm  
(Public Footpath No. 57, Brigg)**

This Order is made by North Lincolnshire Council under section 53(2)(b) of the Wildlife and Countryside Act 1981 ("the Act") because it appears to that authority that the County of Lindsey – Parts of Lincoln (Glanford Brigg) Definitive Map and Statement require modification in consequence of the occurrence of an event specified in section 53(3)(c)(i), namely, the discovery by the authority of evidence which (when considered with all other relevant evidence available to them) shows that a public footpath that is not shown in the map and statement subsists or is reasonably alleged to subsist over land in the area to which the map relates, that is to say, its being a public footpath to which this Part of the Act applies.

The authority have consulted with every local authority whose area includes the land to which the order relates. The North Lincolnshire Council hereby order that:

For the purposes of this order the relevant date is 18<sup>th</sup>. April 2000.

The County of Lincoln – Parts of Lindsey (Glanford Brigg) Definitive Map and Statement shall be modified as described in Part 1 of the Schedule and shown on the map attached to the Order.

This order shall take effect on the date it is confirmed and may be cited as the "Addition of Footpath at Pingley Farm (Public Footpath No. 57, Brigg) Order 1999".

**SCHEDULE**

**PART 1**

**Modification of Definitive Map**

**Description of path to be added**

A 90-metre-long, 2-metre-wide, footpath from A – B as indicated on the map.


**Wildlife and Countryside Act 1981  
County of Lincoln – Parts of Lindsey (Glanford Brigg)**

**Addition of Footpath at Pingley Farm  
Public Footpath No. 57, Brigg**

**Confirmation of Order**

THE COMMON SEAL of )  
NORTH LINCOLNSHIRE COUNCIL )  
was hereto affixed )  
in the presence of )

*M Wood*



*Seal No. 2007*

PART 2


Modification of Definitive Statement

Variation of particulars of path

Beginning on Bigby High Road at grid reference TA0149006962, the 2-metre-wide footpath heads south easterly for 90 metres to a point a part of the way across a grass field, where it joins Public Footpath 57 in the Parish of Bigby at grid reference TA0152806882.

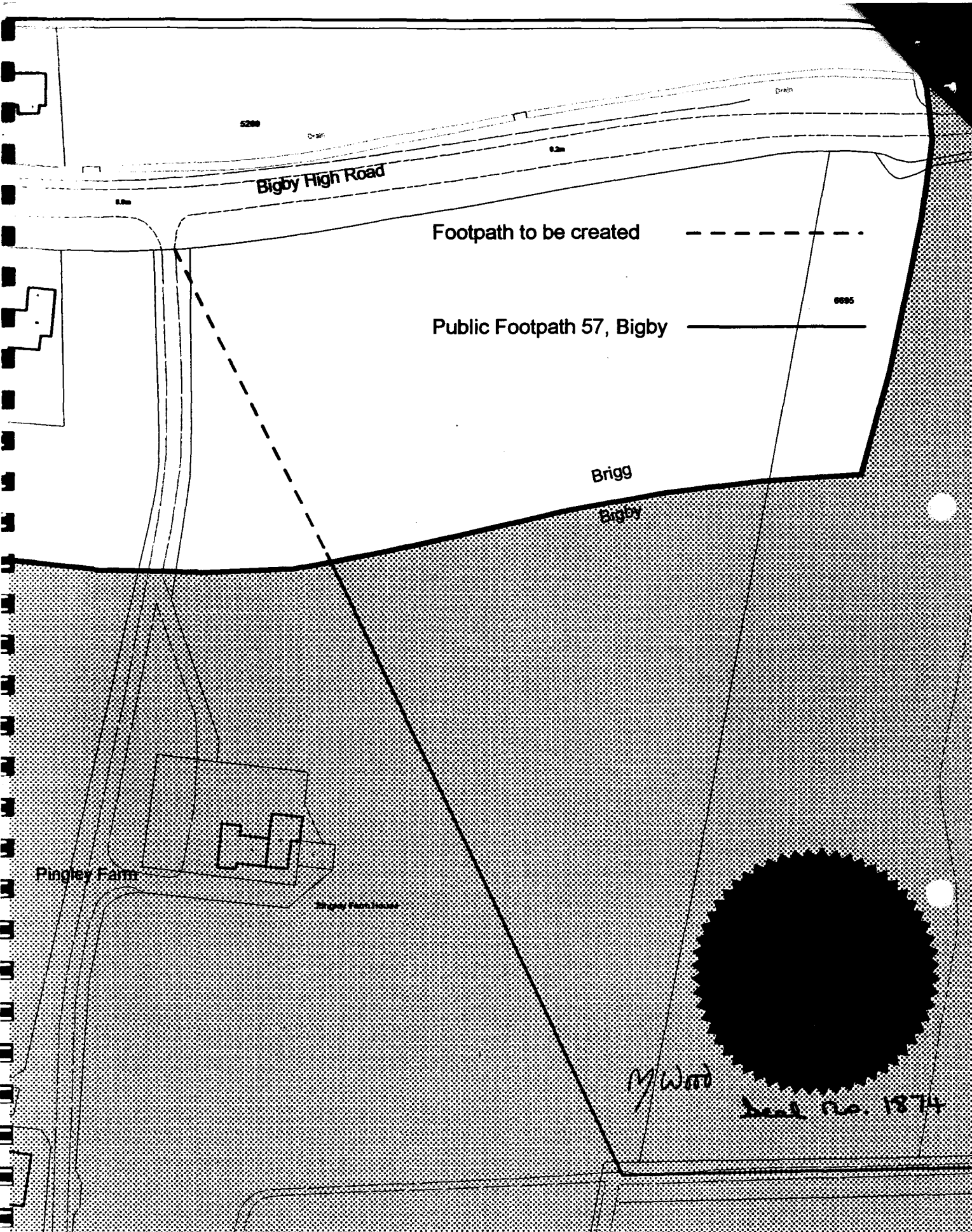
THE COMMON SEAL of  
NORTH LINCOLNSHIRE COUNCIL  
was hereto affixed on the  
in the presence of

)  
)  
)  
)



*M Wood*

*Seal No 1874*



Footpath to be created

Public Footpath 57, Bigby

Bigby High Road

Brigg

Bigby

Pingley Farm

Bigby Farm House

*M. Ward*

*Seal No. 1874*



DIRECTORATE OF ENVIRONMENT  
AND PUBLIC PROTECTION  
CHURCH SQUARE HOUSE, SCUNTHORPE  
THIS MATERIAL IS BASED ON ORDNANCE SURVEY DIGITAL DATA USED  
WITH THE PERMISSION OF THE CONTROLLER OF HER MAJESTY'S STATIONERY OFFICE  
NORTH LINCOLNSHIRE COUNCIL 2000  
C. CROWN COPYRIGHT RESERVED : LICENCE NO. LA08062L

Title: Pingley Farm, Brigg  
Date: 18th. April 2000  
Scale: 1:1,250

