

WILDLIFE AND COUNTRYSIDE ACT 1981
DEFINITIVE MAP MODIFICATION (Brigg FP 325A)
ORDER 2013



County of Lincoln – Parts of Lindsey (Glanford Brigg)
Definitive Map and Statement

Wildlife and Countryside Act 1981

County of Lincoln – Parts of Lindsey (Glanford Brigg) Definitive Map and Statement

Definitive Map Modification (Brigg FP325A) Order 2013

This order is made by North Lincolnshire Council under section 53(2)(a) of the Wildlife and Countryside Act 1981 ("the Act") because it appears to that authority that the County of Lincoln – Parts of Lindsey (Glanford Brigg) Definitive Map and Statement require modification in consequence of the occurrence of an event specified in section 53(3)(a)(iii) – the coming into operation of any enactment or instrument, or any other event, whereby a new right of way has been created over land in the area to which the map relates, being a right of way such that the land over which the right subsists is a public path or a restricted byway.


The authority have consulted every local authority whose area includes the land to which the order relates. North Lincolnshire Council hereby order that:

1. For the purposes of this order the relevant date is 2nd December 2013.
2. The County of Lincoln – Parts of Lindsey (Glanford Brigg) Definitive Map and Statement shall be modified as described in Parts 1 & 2 of the Schedule and shown on the map attached to the order.
3. This order shall take effect on the date it is made and may be cited as the Definitive Map Modification (Brigg FP325A) Order 2013.

**THE COMMON SEAL of
NORTH LINCOLNSHIRE COUNCIL**

Was hereunto affixed
In the presence of:

(Authorised signatory)



Seal Number: 7358

Dated: 4th December 2013

SCHEDULE

PART 1

Modification of Definitive Map

Description of path or way to be added

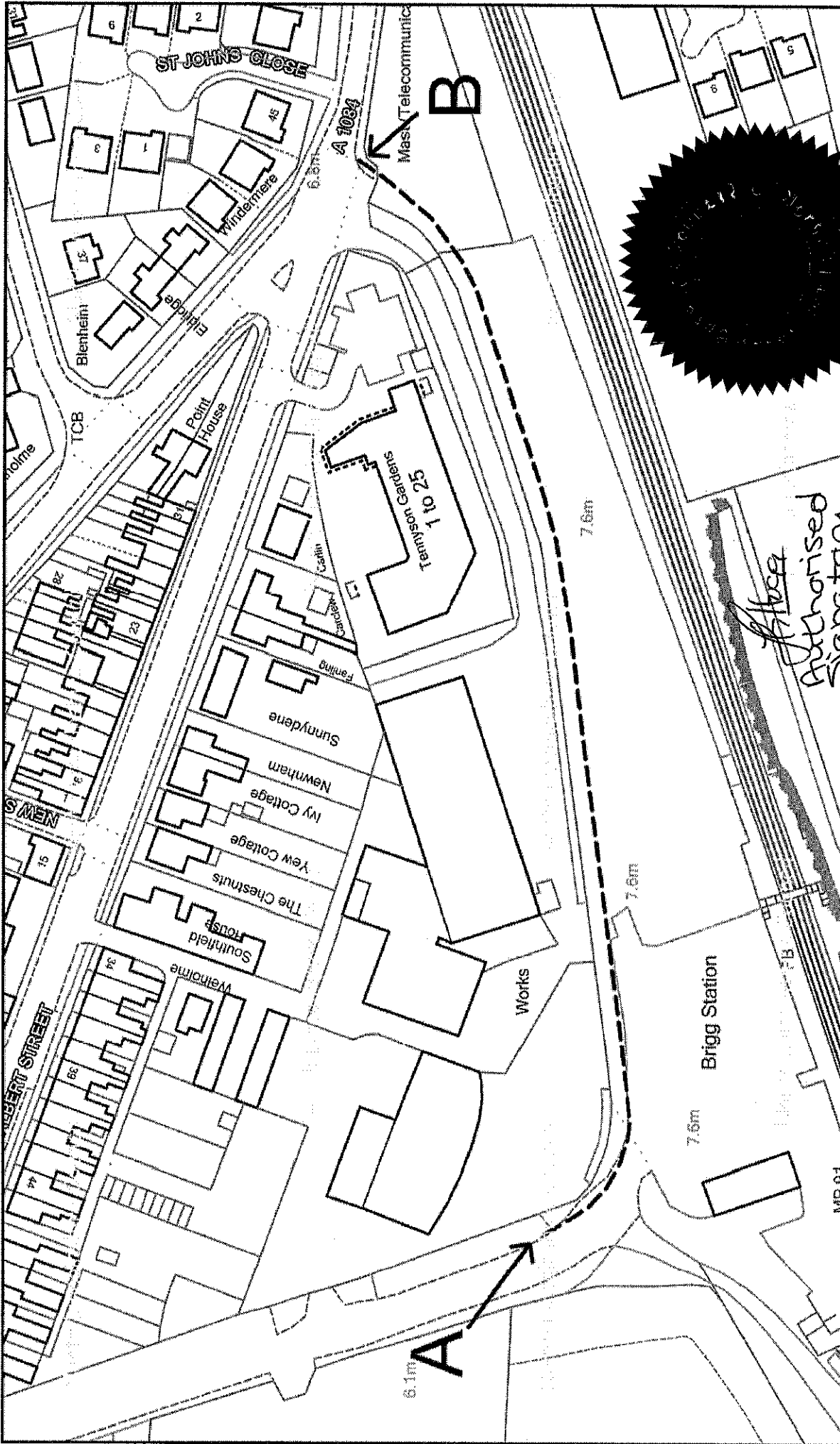
A –B as indicated on the map: A 291-metre-long footpath, with a width of 1.8 metres, commencing at a point adjoining Station Road at grid reference TA00340695 leading south-east following the curve of the existing landscape approximately 5 metres south of the fenced boundary, then changing to an easterly and then north-easterly direction to it's junction with the A1084 at grid reference TA00610700.


PART 2

Modification of Definitive Statement


Variation of particulars of path or way

A 291-metre-long footpath, with a width of 1.8 metres, commencing at a point adjoining Station Road at grid reference TA00340695 leading south-east following the curve of the existing landscape approximately 5 metres south of the fenced boundary, then changing to an easterly and then north-easterly direction to it's junction with the A1084 at grid reference TA00610700.





 © Crown copyright and database rights 2013 Ordnance Survey 0100023560

Title: FP325A Brigg	
Drawing No:	Version: 1
Drawn by: Naomi Boyd	Date: 02/12/2013
Scale @A4 1:1310	


NORTH LINCOLNSHIRE
COUNCIL
www.northlincs.gov.uk

Director of Places
Peter Williams
BSc, DMS, CEng, MEng, MCMI, AMIMechE

Authorised Signatory


Seal no 7358

