

**Wildlife and Countryside Act 1981**

**County of Lincoln – Parts of Lindsey  
(Glanford Brigg) Definitive Map and  
Statement**

**Definitive Map Modification (Public  
Footpath 196, Bottesford) Order 2002(1)**



## **Wildlife and Countryside Act 1981**

### **County of Lincoln – Parts of Lindsey (Glanford Brigg) Definitive Map and Statement**

#### **Definitive Map Modification (Public Footpath 196, Bottesford) Order 2002(1)**

This order is made by North Lincolnshire Council under section 53(2)(b) of the Wildlife and Countryside Act 1981 ("the Act") because it appears to that authority that the County of Lincoln – Parts of Lindsey (Glanford Brigg) Definitive Map and Statement require modification in consequence of the occurrence of an event specified in section 53(3)(c)(i) – namely, the discovery by the authority of evidence which (when considered with all other relevant evidence available to them) shows that a right of way which is not shown in the map and statement subsists or is reasonably alleged to subsist over land in the area to which the map relates, being a right of way to which this Part applies – of the Act.

The authority have consulted every local authority whose area includes the land to which the order relates. North Lincolnshire Council hereby order that:

1. For the purposes of this order the relevant date is 28<sup>th</sup> June 2002.
2. The County of Lincoln – Parts of Lindsey (Glanford Brigg) Definitive Map and Statement shall be modified as described in Part 1 and Part 2 of the Schedule and shown on the map attached to the order.
3. This order shall take effect on the date it is confirmed and may be cited as the Definitive Map Modification (Public Footpath 196, Bottesford) Order 2002(1).

### **SCHEDULE**

#### **PART 1**

##### **Modification of Definitive Map**

##### *Description of path to be added*

A 28-metre-long footpath of a width of 2 metres between Point A (grid reference SE8951306676) on Worcester Close to Point B (SE8954006682); then a 62-metre-long footpath of a width of between 1.5 to 2 metres from Point B to Point C (SE8959706706) on Valley View Drive; then a 30-metre-long footpath of a width of 1.8 to 2 metres from Point D on Valley View Drive to Point E (SE8963806717).


PART 2

Modification of Definitive Statement


*Variation of particulars of path*

A – B a tarmacked footpath; B – C a metalled footpath bounded on the north side by a line of trees, themselves part of a general wooded area, and bounded to the south by a grassed area; and D – E a metalled footpath bounded either side by a grassed area. There are no stiles or gates.

The COMMON SEAL of  
NORTH LINCOLNSHIRE COUNCIL  
was hereunto affixed  
in the presence of:

  
Seal Number: 3020


Dated: 30/7/02





**A4** Printer Frame  
Map Area 196mm / 198mm

Notes *Deal No. 3020*



*A. Lodge*

Rev No	Revision Details	Rev'd By	Rev Date



Directorate of Environment and Public Protection  
Environment Team

Director, E. Lodge, BA, DMA, MCIEH, MinstWM, MIHE

Project Title  
Public Footpath 196, Bottesford

Drawing Title

Drawn by: \_\_\_\_\_ Date: 28/06/02

SCALE: 1:750 App'd by: \_\_\_\_\_

Reproduced from the Ordnance Survey mapping with the permission of Ordnance Survey on behalf of the Controller of Her Majesty's Stationery Office. © Crown Copyright

Unauthorised reproduction infringes Crown Copyright and may lead to prosecution or civil proceedings.  
NORTH LINCOLNSHIRE COUNCIL LA000621-002