

**Wildlife and Countryside Act 1981**

**County of Lincoln – Parts of  
Lindsey (Glanford Brigg)**

**Definitive Map Modification (Public  
Footpath 190, Bottesford) Order  
2012(3)**



**Wildlife and Countryside Act 1981**

**County of Lincoln, Parts of Lindsey (Glanford Brigg), Definitive Map and Statement**

**"Definitive Map Modification (Public Footpath 190, Bottesford) Order 2012(3)"**

This order is made by North Lincolnshire Council under section 53(2)(a) of the Wildlife and Countryside Act 1981 ("the Act") because it appears to that authority that the "County of Lincoln, Parts of Lindsey (Glanford Brigg)", definitive map and statement require modification in consequence of the occurrence of an event specified in section 53(3)(a)(i) – namely, the coming into operation of any enactment or instrument, or any other event, whereby a highway shown or required to be shown in the map and statement has been authorised to be stopped up – of the Act.

1. For the purposes of this order the relevant date is 17 May 2012.
2. The County of Lincoln, Parts of Lindsey (Glanford Brigg), Definitive Map and Statement shall be modified as described in the Schedule and shown on the map attached to the order.
3. This order shall take effect on the date it is made and may be cited as the "Definitive Map Modification (Public Footpath 190, Bottesford) Order 2012(1)".


The COMMON SEAL of  
NORTH LINCOLNSHIRE COUNCIL  
was hereunto affixed  
in the presence of:

(authorised signatory)

Dated:

*W. B. B.*  
23rd May 2012

Seal Number: 6895



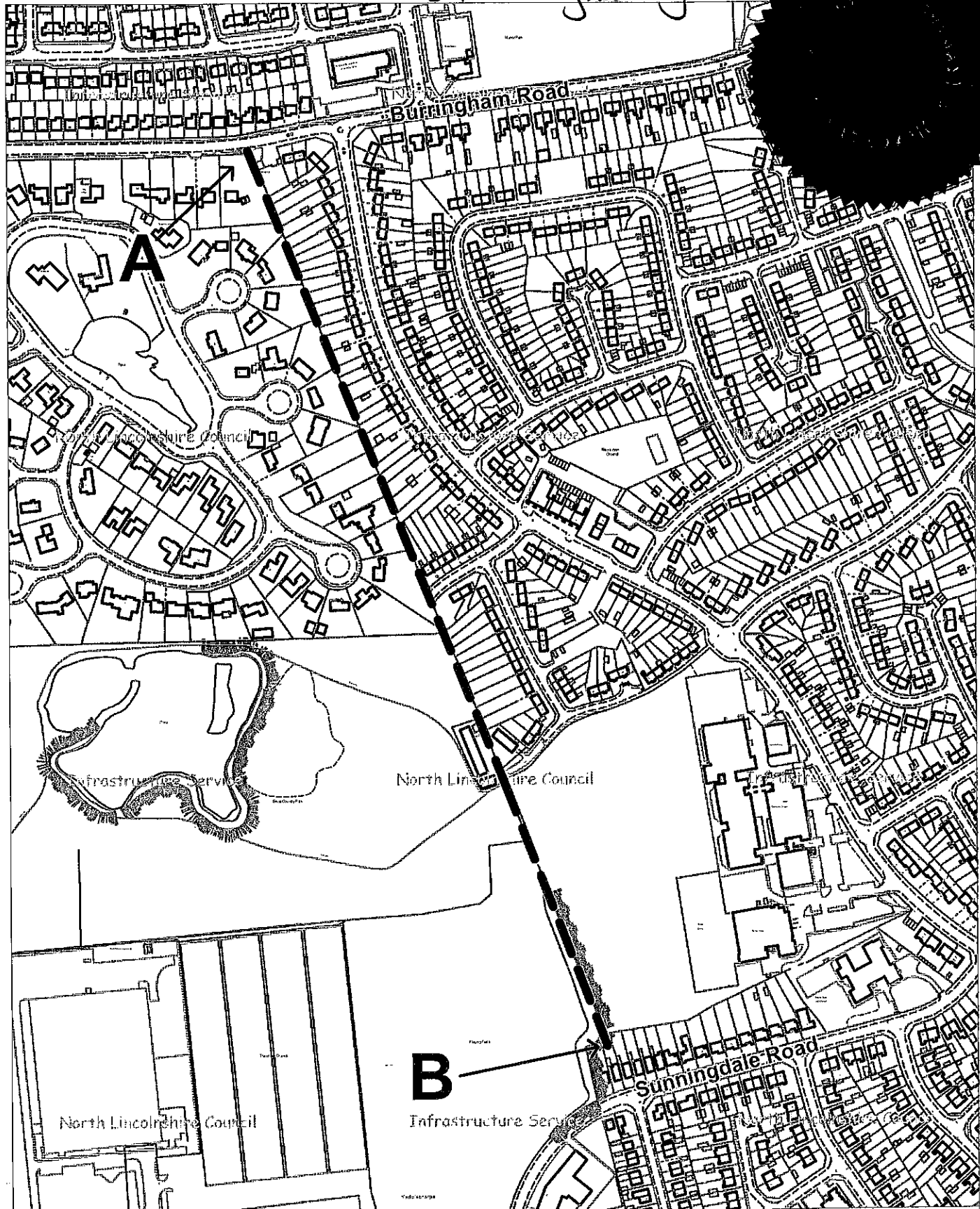

## SCHEDULE

### Modification of Definitive Map

#### *Description of path or way to be deleted*

*A – B, as indicated on the map: a 750-metre-long footpath commencing at a point adjacent to the north-east corner of property number 278 Burringham Road at grid reference SE87630837 and leading south south east in a more or less rectilinear direction to a point on the Bottesford parish boundary within the rear garden of property number 30 Sunningdale Road at grid reference SE87910767.*

*W. Williams*  
Authorised Signatory



Drawing Title: title\_text

Seal No 6895

OS Grid Ref: SE88040801

Drawn by: CTW

Scale: 1:4000

Date: 17/05/2012



Based upon the Ordnance Survey mapping with the permission of Ordnance Survey on behalf of the Controller of Her Majesty's Stationery Office. © Crown Copyright.

Unauthorised reproduction infringes Crown Copyright and may lead to prosecution or civil proceedings.

NORTH LINCOLNSHIRE COUNCIL 0100023560 2011



Infrastructure Service

Director,

Peter Williams BSc, DMS, CEng, MEI, MCMI, AMIMechE

The Ordnance Survey map data included within this publication is provided by North Lincolnshire Council under license from Ordnance Survey in order to fulfil its public function to act as a highways and planning authority. Persons viewing this mapping should contact Ordnance Survey copyright for advice where they wish to license Ordnance Survey map data for their own use.