

**WILDLIFE AND COUNTRYSIDE ACT 1981**

**DEFINITIVE MAP MODIFICATION (Public Footpath 139,  
Belton) ORDER 2004(1)**



**County of Lincoln – Parts of Lindsey (Isle of Axholme)  
Definitive Map and Statement**

## Wildlife and Countryside Act 1981

### County of Lincoln – Parts of Lindsey (Isle of Axholme) Definitive Map and Statement

#### Definitive Map Modification (Public Footpath 139, Belton) Order 2004(1)

This order is made by North Lincolnshire Council under section 53(2)(b) of the Wildlife and Countryside Act 1981 ("the Act") because it appears to that authority that the County of Lincoln – Parts of Lindsey (Isle of Axholme) Definitive Map and Statement require modification in consequence of the occurrence of an event specified in section 53(3)(c)(i) – namely, the discovery by the authority of evidence (which when considered with all other relevant evidence available to them) shows that a right of way which is not shown in the map and statement subsists or is reasonably alleged to subsist over land in the area to which the map relates – of the Act.

The authority have consulted every local authority whose area includes the land to which the order relates. North Lincolnshire Council hereby order that:

1. For the purposes of this order the relevant date is 13<sup>th</sup> May 2004.
2. The County of Lincoln – Parts of Lindsey (Isle of Axholme) Definitive Map and Statement shall be modified as described in Part 1 and Part 2 of the Schedule and shown on the map attached to the order.
3. This order shall take effect on the date it is confirmed and may be cited as the Definitive Map Modification (Public Footpath 139, Belton) Order 2004(1).

### SCHEDULE

#### PART 1

##### Modification of Parts of Lindsey (Isle of Axholme) Definitive Map

##### *Description of path to be added*

- A – B:** The footpath commences at Church View Close, grid reference SE7818306299 and runs for 42 metres in a west-north-westerly direction along the hedged driveway of the property known as Southview House to grid reference SE7814306302, as indicated on the map.
- B – C:** The footpath proceeds in a generally west-south-westerly direction from grid reference SE7814306302 for 47 metres along the northern side of the southern boundaries of the properties of Southview House and Wisteria Cottage to terminate at Goose Pits Lane, grid reference SE7810006287, as indicated on the map.

The footpath has a minimum width of 1.8 metres throughout.


PART 2

Modification of Definitive Statement

*Variation of particulars of path*

The footpath commences at Church View Close, grid reference SE7818306299 and runs for 42 metres in a west-north-westerly direction along the hedged driveway of the property known as Southview House to grid reference SE7814306302. The footpath then proceeds in a generally west-south-westerly direction from grid reference SE7814306302 for 47 metres along the southern boundaries of the properties of Southview House and Wisteria Cottage to terminate at Goose Pits Lane, grid reference SE7810006287. The footpath has a minimum width of 1.8 metres throughout.

THE COMMON SEAL of  
NORTH LINCOLNSHIRE COUNCIL  
Was hereto affixed  
In the presence of:



*M Wood*  
(Authorised signatory)

Seal No: 4099

Dated: 20 May 2004

Nuholme


South View Farm

Planning and Regeneration Service

North Lincolnshire Council

Planning and Regeneration Service

North Lincolnshire Council



*M Wood*  
*Authorised Signatory*  
*Seal No. 4099*

Planning and Regeneration Service

North Lincolnshire Council

Wisteria Barn

Southview House

Planning and Regeneration Service

North Lincolnshire Council

Planning and Regeneration Service

Wisteria Cottage

B

A

WATER CLOSE

North Lincolnshire Council

Planning and Regeneration Service

Orchard View

North Lincolnshire Council

The Hartland Cherry

Blossom House

North Lincolnshire Council

Islay

Brocksmoor

Tree House

Cornerstone



Based upon the Ordnance Survey mapping with the permission of Ordnance Survey on behalf of the Controller of Her Majesty's Stationery Office. © Crown Copyright.

Unauthorised reproduction infringes Crown Copyright and may lead to prosecution or civil proceedings.

NORTH LINCOLNSHIRE COUNCIL 100013349 2004

Drawing Title: Footpath Belton 139

Drawn by: TT

Scale: 1:500

Date: 12/05/2004



Planning and Regeneration Service

Head of Service,

T Lyman BSc(Hons), DipTP, MRTPI


The Ordnance Survey map data included within this publication is provided by North Lincolnshire Council under license from Ordnance Survey in order to fulfil its public function to act as a planning authority. Persons viewing this mapping should contact Ordnance Survey copyright for advice where they wish to license Ordnance Survey map data for their own use.

Wildlife and Countryside Act 1981

Confirmation of Order

Public Footpath 139, Belton

THE COMMON SEAL of  
NORTH LINCOLNSHIRE COUNCIL  
Was hereunto affixed  
In the presence of:



*M Wood*  
Authorised signatory

Seal No.: 4429

Dated:

12th January 2005