

WILDLIFE AND COUNTRYSIDE ACT 1981
DEFINITIVE MAP MODIFICATION (Belton BW 1)
ORDER 2012 (1)



County of Lincoln – Parts of Lindsey (Isle of Axholme)
Definitive Map and Statement

Wildlife and Countryside Act 1981

County of Lincoln – Parts of Lindsey (Isle of Axholme) Definitive Map and Statement

Definitive Map Modification (Belton BW 1) Order 2012 (1)

This order is made by North Lincolnshire Council under section 53(2)(a) of the Wildlife and Countryside Act 1981 ("the Act") because it appears to that authority that the County of Lincoln – Parts of Lindsey (Isle of Axholme) Definitive Map and Statement require modification in consequence of the occurrence of an event specified in section 53(3)(a)(iii) – the coming into operation of any enactment or instrument, or any other event, whereby a new right of way has been created over land in the area to which the map relates, being a right of way such that the land over which the right subsists is a public path or a restricted byway.

The authority have consulted every local authority whose area includes the land to which the order relates. North Lincolnshire Council hereby order that:

1. For the purposes of this order the relevant date is 22 October 2012.
2. The County of Lincoln – Parts of Lindsey (Isle of Axholme) Definitive Map and Statement shall be modified as described in Parts 1 and 2 of the Schedule and shown on the map attached to the order.
3. This order shall take effect on the date it is made and may be cited as the Definitive Map Modification (Belton BW 1) Order 2012(1).

**THE COMMON SEAL of
NORTH LINCOLNSHIRE COUNCIL**

Was hereunto affixed
In the presence of:

(Authorised signatory)




Seal Number:

7025

Dated:

26th October 2012



SCHEDULE

PART 1

Modification of Definitive Map

Description of path or way to be added

A –B as indicated on the map: A 161-metre-long bridleway with a width of 3 metres commencing at a point off Epworth Road at grid reference SE78230541, leading generally south-west along a surfaced track to the west of a car park and toilet block at an area known as the Belton Picnic Site, to the junction with public footpath 41 and continuing into the parish of Epworth at grid reference SE78110531.

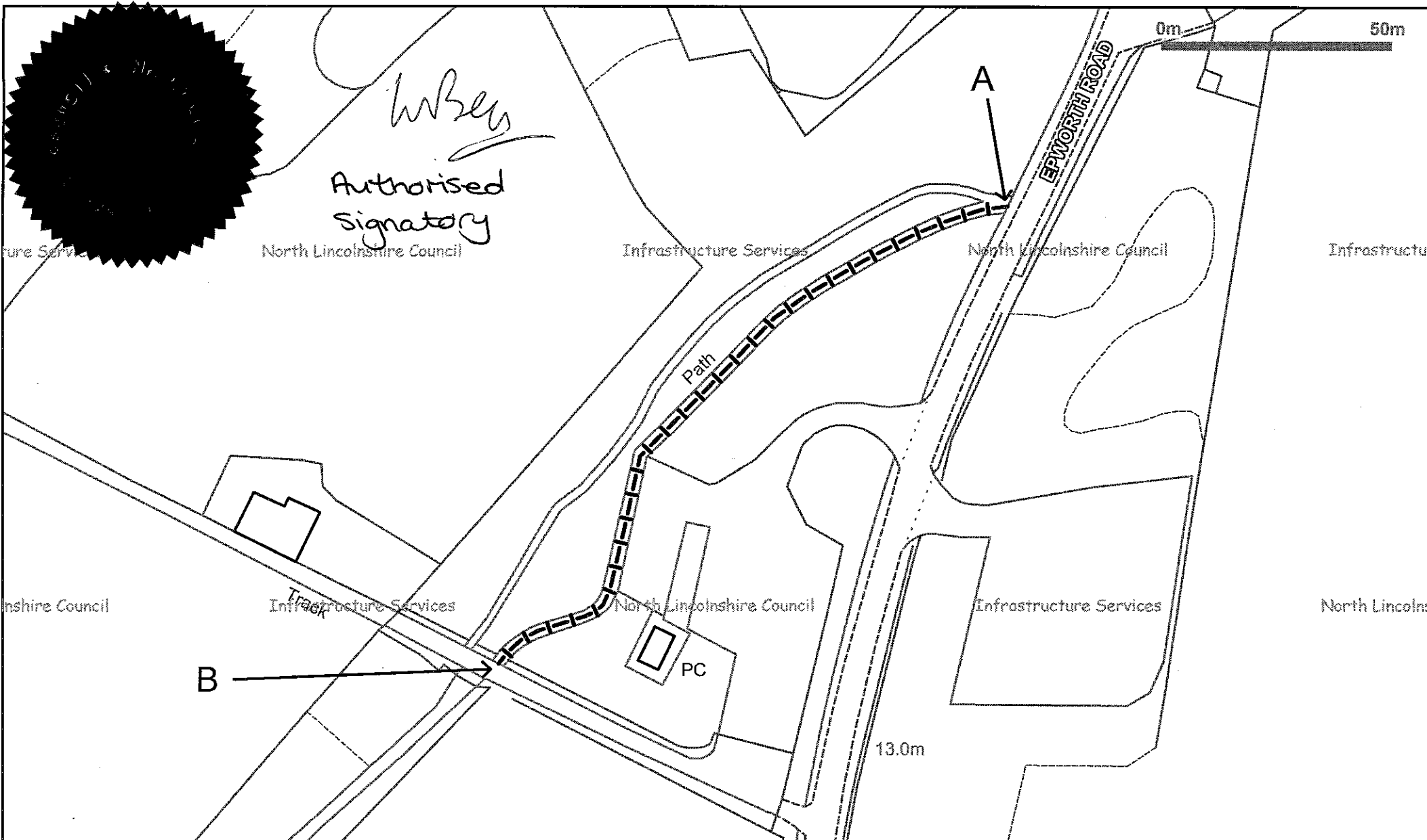
PART 2

Modification of Definitive Statement

Variation of particulars of path or way


A 161-metre-long bridleway with a width of 3 metres commencing at a point off Epworth Road at grid reference SE78230541, leading generally south-west along a surfaced track to the west of a car park and toilet block at an area known as the Belton Picnic Site, to the junction with public footpath 41 and continuing into the parish of Epworth at grid reference SE78110531.

Seal No 7025



© Crown copyright and database rights 2012 Ordnance Survey 0100023560

Title: Belton BW 1 DMMO	
Drawing No:	Version: 1
Drawn by: Naomi Boyd	Date: 27/02/2012
Scale @A4 1:1137	



Infrastructure Services
Head of Service
Peter Williams
 BSc,DMS,CEng,MEI,MCMi,AMIMechE