

WILDLIFE AND COUNTRYSIDE ACT 1981
DEFINITIVE MAP MODIFICATION
(Barton-Upon-Humber FP 35) ORDER 2012 (1)



County of Lincoln – Parts of Lindsey (Glanford Brigg)
Definitive Map and Statement

Wildlife and Countryside Act 1981

County of Lincoln – Parts of Lindsey (Glanford Brigg) Definitive Map and Statement

Definitive Map Modification (Barton-Upon-Humber FP35) Order 2012 (1)

This order is made by North Lincolnshire Council under section 53(2)(a) of the Wildlife and Countryside Act 1981 ("the Act") because it appears to that authority that the County of Lincoln – Parts of Lindsey (Glanford Brigg) Definitive Map and Statement require modification in consequence of the occurrence of an event specified in section 53(3)(a)(i) – namely the coming into operation of any enactment or instrument, or any other event, whereby a highway shown or required to be shown in the map or statement has been authorised to be stopped up, diverted, widened or extended.

The authority have consulted every local authority whose area includes the land to which the order relates. North Lincolnshire Council hereby order that:

1. For the purposes of this order the relevant date is 2nd June 2005.
2. The County of Lincoln – Parts of Lindsey (Glanford Brigg) Definitive Map and Statement shall be modified as described in Part 1 and Part 2 of the Schedule and shown on the map attached to the order.
3. This order shall take effect on the date it is made and may be cited as the Definitive Map Modification (Barton-Upon-Humber FP35) 2012 (1).

**THE COMMON SEAL of
NORTH LINCOLNSHIRE COUNCIL**


Was hereunto affixed
In the presence of:

(Authorised signatory)



Seal Number: 7005

Dated: 5th October 2012



SCHEDULE

PART 1

Modification of Definitive Map

Description of path or way to be deleted

A – B as indicated on the map: A 433-metre-long footpath commencing at grid reference TA00432259 proceeding between farm buildings belonging to South Cliff Farm in a north-westerly direction to a point north-east of the said buildings at grid reference TA00412263 and then proceeding along the northern edge of South Cliff Farm and continuing along the northern side of a land drain in a westerly direction to grid reference TA00032256.

Description of path or way to be added

C - D as indicated on the map: A 48-metre-long footpath with a width of 4 metres commencing on the existing footpath to the South Cliff Farm at grid reference TA00432259, proceeding along the southern boundary of South Cliff Farm in a westerly direction to the south-west corner of South Cliff Farm at grid reference TA00392258.

D – E as indicated on the map: A 50-metre-long footpath with a width of 4 metres commencing at the south-west corner of South Cliff Farm at grid reference TA00392258, proceeding along the west side of the boundary of South Cliff Farm in a northerly direction to the north-western corner of South Cliff Farm at grid reference TA00372262.

E – F as indicated on the map: A 335-metre-long footpath with a width of 4 metres commencing at the north-west corner of South Cliff Farm at grid reference TA00372263, proceeding first in a westerly direction for 31 metres and then north-west along the top of a newly constructed sea defence bank, then south-westerly and briefly turning north to grid reference TA00062261.


PART 2

Modification of Definitive Statement

Variation of particulars of path or way

A 457-metre-long footpath with a width of 4 metres commencing on the existing footpath to South Cliff Farm at grid reference TA00432259, proceeding along the southern boundary of South Cliff Farm in a westerly direction to the south-west corner of South Cliff Farm, continuing along the west side of the boundary of South Cliff Farm in a northerly direction to the north-western corner of South Cliff Farm, then leading first in a north- westerly direction and then along the top of a newly constructed sea defence bank in a south-westerly direction before turning briefly north to grid reference TA00032256.

Seal No 7005

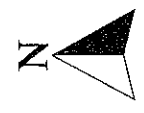



Wheley

Authorised Signatory

- Path to be Deleted
- - - Path to be Added

0m 100m



Title: Barton DMMO FP35

Version: 1

Date: 21/06/2012

Drawing No:

Drawn by: Naomi Boyd

Scale @A4 1:1,500



Director of Places
Peter Williams

BSc,DMS,CEng,MEI,MCI,AMIMechE

