

2

Wildlife and Countryside Act 1981

**County of Lincoln – Parts of Lindsey (Glanford
Brigg) Definitive Map and Statement**

**Definitive Map Modification (Public Footpath No.
31, Barton-upon-Humber) Order 2001**



Wildlife and Countryside Act 1981

County of Lincoln – Parts of Lindsey (Glanford Brigg) Definitive Map and Statement

Definitive Map Modification (Public Footpath No. 31, Barton-upon-Humber) Order 2001

This order is made by North Lincolnshire Council under section 53(2)(b) of the Wildlife and Countryside Act 1981 ("the Act") because it appears to that authority that the County of Lincoln – Parts of Lindsey (Glanford Brigg) Definitive Map and Statement require modification in consequence of the occurrence of an event specified in section 53(3)(c)(i) – namely, the discovery by the authority of evidence which (when considered with all other relevant evidence available to them) shows that a right of way which is not shown in the map and statement subsists or is reasonably alleged to subsist over land in the area to which the map relates – of the Act.

The authority have consulted with every local authority whose area includes the land to which the order relates. North Lincolnshire Council hereby order that:

1. For the purposes of this order the relevant date is 18th June 2001.
2. The County of Lincoln – Parts of Lindsey (Glanford Brigg) Definitive Map and Statement shall be modified as described in Part 1 and 2 of the Schedule and shown on the map attached to the order.
3. This order shall take effect on the date it is confirmed and may be cited as the Definitive Map Modification (Public Footpath No. 31, Barton-upon-Humber) Order 2001.

SCHEDULE

PART 1

Modification of Definitive Map

Description of path or way to be added

A 295-metre-long, approximately 7-metre-wide, public footpath commencing from Point A, this being its junction with Byway Open to All Traffic No. 334 (Far Ings Lane), Barton-upon-Humber, and proceeding in a south-south-easterly direction over an established track, flanked by mature hedgerows either side, for 185 metres to Point B, where it joins Public Footpath 35. It then re-commences ten metres south of Point B at Point C, a further junction with Public Footpath No. 35, and proceeds over a width of 2 metres in an easterly direction, its northern flank

ranging between 4 and 10 metres south of a mature hedgerow, for 110 metres to its junction with Sandy Lane at Point D.

PART 2

Modification of Definitive Statement

Variation of particulars of path or way


A 295-metre-long, approximately 7-metre-wide, public footpath commencing from its junction with Byway Open to All Traffic No. 334 (Far Ings Lane), Barton-upon-Humber (grid reference TA00562287), and proceeding in a south-south-easterly direction over an established track, flanked by mature hedgerows either side, for 185 metres to where it joins Public Footpath 35 (TA00612270). It then recommences at a point ten metres further south, at a further junction with Public Footpath No. 35 (TA00612269), and proceeds over a width of 2 metres in an easterly direction, its northern flank ranging between 4 and 10 metres south of a mature hedgerow, for 110 metres to its junction with Sandy Lane (TA00722270).

The COMMON SEAL of
NORTH LINCOLNSHIRE COUNCIL
was hereunto affixed
in the presence of:

M Wood

AUTHORISED SIGNATORY

Dated: *2nd July 2001*



Seal No. 2472

The foregoing order is hereby confirmed.

David [Signature]

25 JUN 2002

An Inspector appointed by
The Secretary of State for
Environment, Food and
Rural Affairs.

A4


Printer Form

Map Area: 96mm / 198mm

Notes



deal



M Wood


No. 2472

Rev No

Rev'd

Rev Date

By



Directorate of Environment and Public Protection

Environment Team

Director, E. Lodge, BA

MCIEH, MinstWM, MIHE

Project Title:

Sandy Lane to Far Ings Lane Modification Order 2

Drawing Title

Sandy Lane, Barton,

Drawn by:

Date: 18th June 2001

SCALE: 1:2,500

App'd by:

Reproduced from the Ordnance Survey on behalf of the Controller of Her Majesty's Stationery Office. Copyright.

Reproduced from the Ordnance Survey on behalf of the Controller of Her Majesty's Stationery Office. Copyright.

Unauthorised reproduction and may lead to prosecution or civil proceedings.

Unauthorised reproduction and may lead to prosecution or civil proceedings.

NORTH LINCOLNSHIRE COUNCIL LA09062L 2001

