

**Wildlife and Countryside Act 1981
(Legal Event Order)**

**County of Lincoln – Parts of Lindsey (Glanford
Brigg) Definitive Map and Statement**

**Definitive Map Modification (Public Footpath 35
(Blow Wells), Barton-upon-Humber) Order 2001**



Wildlife and Countryside Act 1981

County of Lincoln – Parts of Lindsey (Glanford Brigg) Definitive Map and Statement

Definitive Map Modification (Public Footpath 35 (Blow Wells), Barton-upon-Humber) Order 2001

This order is made by North Lincolnshire Council under section 53(2)(b) of the Wildlife and Countryside Act 1981 ("the Act") because it appears to that authority that the County of Lincoln – Parts of Lindsey (Glanford Brigg) Definitive Map and Statement require modification in consequence of the occurrence of an event specified in section 53(3)(a)(i) – namely, the coming into operation of any enactment or instrument, or any other event, whereby a highway shown or required to be shown in the map and statement has been authorised to be stopped up, diverted, widened or extended – of the Act.

The authority have consulted with every local authority whose area includes the land to which the order relates. North Lincolnshire Council hereby order that:

1. For the purposes of this order the relevant date is 2nd August, 2001.
2. The County of Lincoln – Parts of Lindsey (Glanford Brigg) Definitive Map and Statement shall be modified as described in Part 1 and Part 2 of the Schedule and shown on the map attached to the order.
3. This order shall take effect on the date it is made and may be cited as the Definitive Map Modification (Public Footpath 35 (Blow Wells), Barton-upon-Humber) Order 2001.

SCHEDULE

PART 1

Modification of Definitive Map

Description of path to be deleted

A 470-metre-long section of Public Footpath 35, Barton-upon-Humber, between Point A and Point B, as indicated on the map.

Description of path to be added


A 530-metre-long and an at least 2-metre-wide section of Public Footpath 35, Barton-upon-Humber, to the west, north and east of Blow Wells Plantation, as indicated on the map.

PART 2

Modification of Definitive Statement

Variation of particulars of path

Beginning at Point A (grid reference TA00902275), the footpath heads in a generally easterly, then north-easterly, then northerly direction to a footbridge at Point B (grid reference TA01102284), then continues in a generally easterly direction for to Point C (grid reference TA01342281).



S. W. [Signature]
Authorised Signatory

The COMMON SEAL of
NORTH LINCOLNSHIRE COUNCIL
was hereunto affixed
in the presence of:

Dated: 7th August 2001

Seal Number 2540

A4 Printer Frame
Map Area 196mm / 198mm

Notes

—— Path to be deleted

- - - - Path to be added

Rev No	Revision Details	Rev'd By	Rev Date



Directorate of Environment and Public Protection

Environment Team

Director, E. Lodge, BA, DMA, MCIEH, MInstWM, MIHE

Public Footpath 35
Barton-upon-Humber

Drawing Title

Drawn by:

Date:

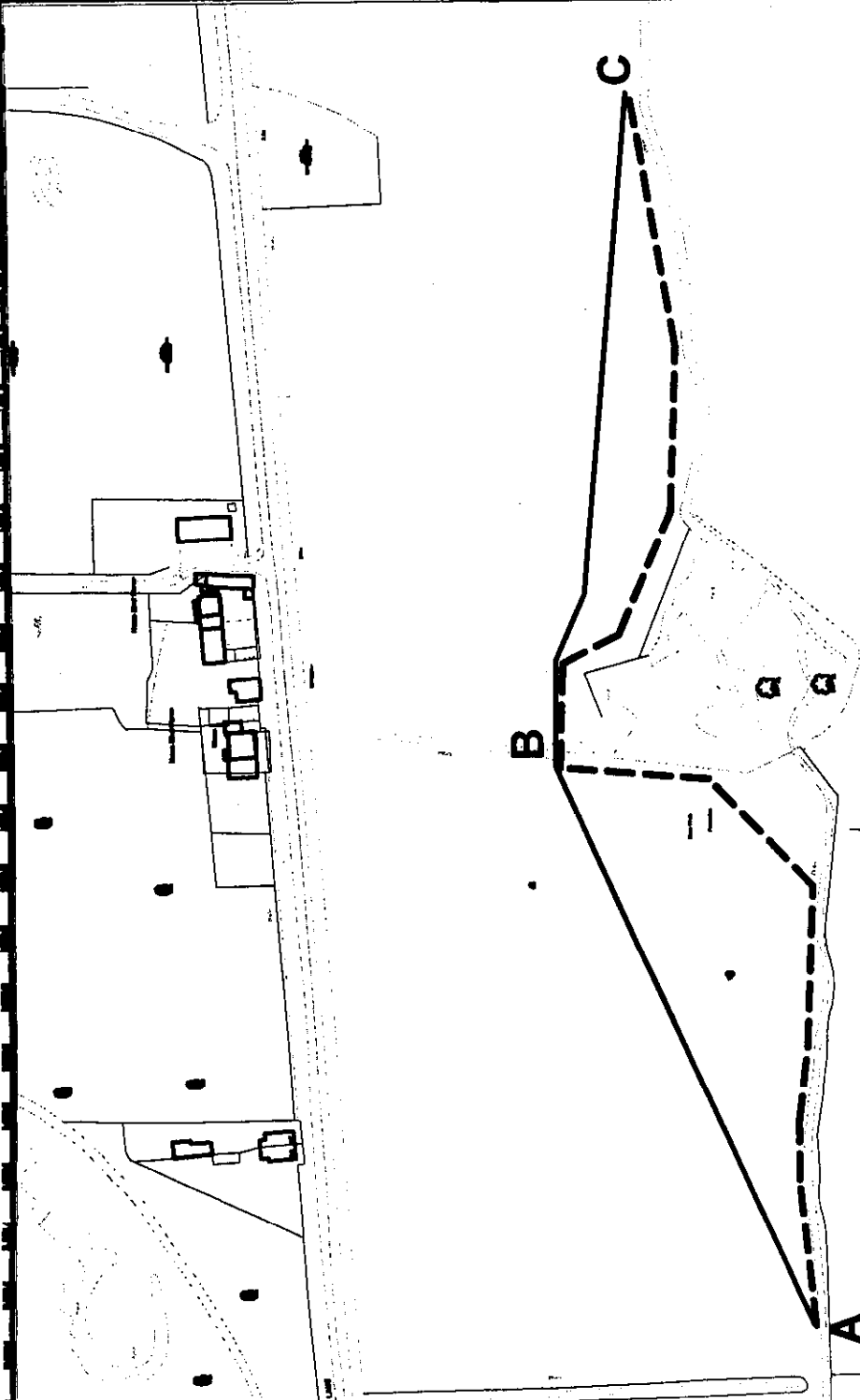
SCALE: 1:2,500

App'd by:


Reproduced from the Ordnance Survey mapping with the permission of
Ordnance Survey on behalf of the Controller of Her Majesty's Stationary Office.
© Crown Copyright.

Unauthorised reproduction infringes Crown Copyright
and may lead to prosecution or civil proceedings.

NORTH LINCOLNSHIRE COUNCIL LA09062L 2001



[Signature]
Authorised Signatory



Seal Number 2540