

Modification Order 1999

Wildlife and Countryside Act 1981

North Lincolnshire Council

Sandy Lane, Barton-upon-Humber

6/31.

Modification Order 1999

Wildlife and Countryside Act 1981

County of Lincoln – Parts of Lindsey

Sandy Lane, Barton-upon-Humber

This Order is made by North Lincolnshire Council under section 53(2)(b) of the Wildlife and Countryside Act 1981 ("the Act") because it appears to that authority that the County of Lincoln – Parts of Lindsey Definitive Map and Statement require modification in consequence of the occurrence of an event specified in section 53(3)(b) – namely, the expiration, in relation to a way in the area to which the map relates, of a period such that the enjoyment by the public of the way during that period raises a presumption that the way has been dedicated as a public footpath – of the Act.

The authority have consulted with every local authority whose area includes the land to which the order relates. The North Lincolnshire Council hereby order that:

1. For the purposes of this order the relevant date is 14th. October 1999.
2. The County of Lincoln – Parts of Lindsey Definitive Map and Statement shall be modified as described in the Schedule and shown on the map attached to the Order.
3. This order shall take effect on the date it is confirmed and may be cited as the "Modification Order – Sandy Lane, Barton-upon-Humber – 1999".


SCHEDULE

A public footpath from grid reference TA00742217 on Westfield Road, at Point A, heading due north for 550 metres over an average width of seven metres, between defined boundaries, to join Public Footpath No. 35 at grid reference TA00732272 (Point B), as indicated on map.

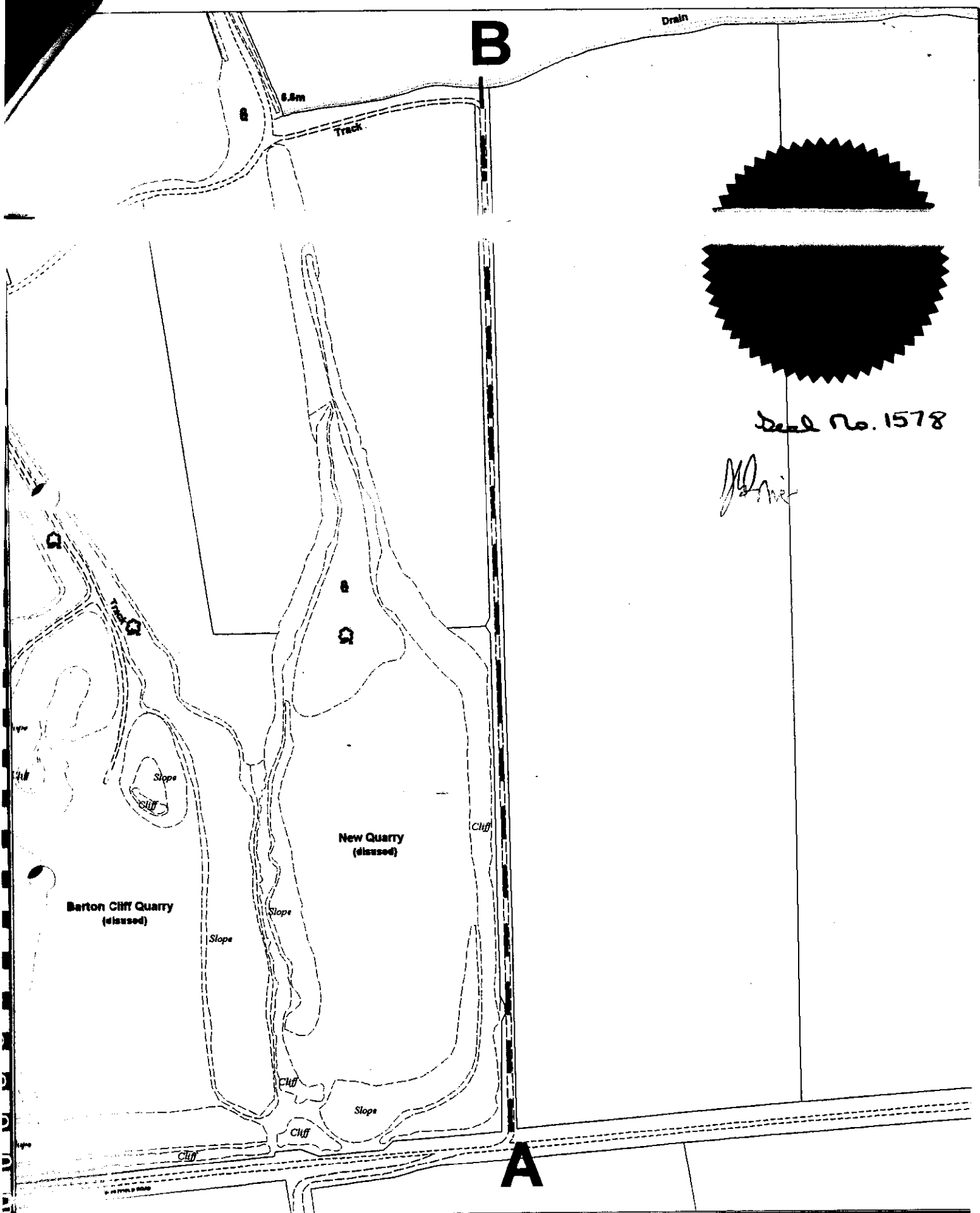
THE COMMON SEAL of
NORTH LINCOLNSHIRE COUNCIL
Was hereunto affixed

this day of 1999

in the presence of:



Deal No. 1578



B

Drain

6.8m

Track

Deal No. 1578

M. Smith

New Quarry
(disused)

Barton Cliff Quarry
(disused)

Slope

Slope

Cliff

Slope

Slope

Cliff

Cliff

Cliff

A



North Lincolnshire Council
 Directorate of Environment and Public Protection
 Church Square House, Scunthorpe

NORTH LINCOLNSHIRE COUNCIL LA09062L 1999

Based on the Ordnance Survey mapping with the permission of the Controller of Her Majesty's Stationery Office © Crown copyright. Unauthorised reproduction infringes Crown copyright and may lead to prosecution or civil proceedings


Title: Modification Order - Sandy Lane

Date: 14th. October 1999

Scale: 1:2,500



The foregoing order is hereby confirmed.



25 JUN 2002

An Inspector appointed by
The Secretary of State for
Environment, Food and
Rural Affairs.